

NOTICE!!

These documents have been scanned!

Do not place un-scanned documents beneath this notice!

Do not remove this notice from this file!

GPO Jacket No. 560-102
Print Order 61540
Rise Business Services, LLC
Job=AZ15 5/20/2019



Box Number= AZ15072



Claim Begin-End: AMC396577-AMC396586

1 Initial Receipt



AZ15072-11

AMC396394-AMC396736

United States Department of the Interior

Bureau of Land Management

BUSINESS & SUPPORT SVCS DIV

ONE N CENTRAL AVE SUITE 800

PHOENIX, AZ 85004 -4427

Phone: (602) 417-9200



No:

1910421

Transaction #: 1972915

Date of Transaction: 04/27/2009

CUSTOMER: CARLO AGUDIO
PO BOX 431
TOMBSTONE, AZ 85638-0431 US

LINE #	QTY	DESCRIPTION	REMARKS	UNIT PRICE	TOTAL
1	10.00	LOCATABLE MINERALS / MINING CLAIMS- NEW, UNADJUD, ONE OR MORE AUTH NOS / NEW MINING CLAIM PROCESSING FEE \$15 CASES: AMC396577/\$15.00, AMC396578/\$15.00, AMC396579/\$15.00, AMC396580/\$15.00, AMC396581/ \$15.00, AMC396582/\$15.00, AMC396583/\$15.00, AMC396584/\$15.00, AMC396585/\$15.00, AMC396586/ \$15.00		- n/a -	150.00
2	10.00	LOCATABLE MINERALS / MINING CLAIMS- NEW, UNADJUD, ONE OR MORE AUTH NOS / NEW MINING CLAIM LOCATION FEE \$30 CASES: AMC396577/\$30.00, AMC396578/\$30.00, AMC396579/\$30.00, AMC396580/\$30.00, AMC396581/ \$30.00, AMC396582/\$30.00, AMC396583/\$30.00, AMC396584/\$30.00, AMC396585/\$30.00, AMC396586/ \$30.00		- n/a -	300.00
3	10.00	LOCATABLE MINERALS / MINING CLAIMS- NEW, UNADJUD, ONE OR MORE AUTH NOS / NEW MINING CLM MAINT FEE \$125 (1993 CASES: AMC396577/\$125.00, AMC396578/\$125.00, AMC396579/\$125.00, AMC396580/\$125.00, AMC396581/ \$125.00, AMC396582/\$125.00, AMC396583/\$125.00, AMC396584/\$125.00, AMC396585/\$125.00, AMC396586/ \$125.00		- n/a -	1250.00
TOTAL:					\$1,700.00

PAYMENT INFORMATION

1	AMOUNT:	1700.00	POSTMARKED:	04/17/2009
	TYPE:	CHECK	RECEIVED:	04/21/2009
	CHECK NO:	1585		
	NAME:	AGUDIO, CARLO S PO BOX 431		

TOMBSTONE AZ 85638-0431 US

REMARKS

This receipt was generated by the automated BLM Collections and Billing System and is a paper representation of a portion of the official electronic record contained therein.

NOTICE!!

These documents have been scanned!

Do not place un-scanned documents beneath this notice!

Do not remove this notice from this file!

GPO Jacket No. 560-102
Print Order 61540
Rise Business Services, LLC
Job=AZ15 5/20/2019



Box Number= AZ15072



Claim Begin-End: AMC396577-AMC396586

2 Correspondence



AZ15072-11

AMC396394-AMC396736

**NO
DOCUMENTS
FOUND**

NO DOCUMENTS FOUND
NO DOCUMENTS FOUND

NOTICE!!

These documents have been scanned!

Do not place un-scanned documents beneath this notice!

Do not remove this notice from this file!

GPO Jacket No. 560-102
Print Order 61540
Rise Business Services, LLC
Job=AZ15 5/20/2019



Box Number= AZ15072



Claim Begin-End: AMC396577-AMC396586

3 Transfers



AZ15072-11

AMC396394-AMC396736

**NO
DOCUMENTS
FOUND**

NO DOCUMENTS FOUND
NO DOCUMENTS FOUND

NOTICE!!

These documents have been scanned!

Do not place un-scanned documents beneath this notice!

Do not remove this notice from this file!

GPO Jacket No. 560-102
Print Order 61540
Rise Business Services, LLC
Job=AZ15 5/20/2019



Box Number= AZ15072



Claim Begin-End: AMC396577-AMC396586

4 Annual Filings



AZ15072-11

AMC396394-AMC396736

UNITED STATES
DEPARTMENT OF THE INTERIOR
BUREAU OF LAND MANAGEMENT
**MAINTENANCE FEE PAYMENT FORM FOR
LODE CLAIMS, MILL SITES, AND TUNNEL SITES**

396577

Remitter Name: CARLO and MARSHA AGUDIO

Mailing Address: PO BOX 431

City, State, Zip: TOMBSTONE AZ 85638

☐ Check here if this is a change of address.

FOR COUNTY RECORDER'S USE

No. of claims/sites 10

x \$155 per claim/site


Total due BLM \$ 1,550.00

1. The maintenance fee may be paid by cash, check, money order, Bureau of Land Management (BLM) Declining Deposit Account, or credit card (VISA, American Express, Discover, or MasterCard). Payments must be remitted to the BLM State Office where your claim or site is recorded and received on or before September 1. If the payment is mailed, the envelope must be postmarked by a bona fide delivery service on or before September 1 and received at the proper BLM State Office within 15 calendar days after the due date. Payments may also be made by telephone using a credit card. A complete listing of BLM State Offices with their addresses and phone numbers can be found at <http://www.blm.gov>.
2. The maintenance fee for the following claim(s)/site(s) applies to the assessment year 2019.

CLAIM/SITE NAME	BLM SERIAL NO.
SAN DIEGO #2	AMC 396577 7
SAN DIEGO #3	AMC 396578
SAN DIEGO #4	AMC 396579
SAN DIEGO #5	AMC 396580
SAN DIEGO #6	AMC 396581
SAN DIEGO #7	AMC 396582
SAN DIEGO #8	AMC 396583
SAN DIEGO #9	AMC 396584
SAN DIEGO #10	AMC 396585
SAN DIEGO #11	AMC 396586 J

Use a separate sheet for additional claim/site names, serial numbers, and claimant names and addresses.

4235836



CARLO + MARSHA AGUDIO
PO BOX 431
TOMBSTONE AZ 85638

PLACE STICKER AT TOP OF ENVELOPE TO THE RIGHT
OF THE RETURN ADDRESS, FOLD AT DOTTED LINE


CERTIFIED MAIL®



7018 1130 0000 4875 5080



1000



85004

U.S. POSTAGE
PAID
SIERRA VISTA, AZ
85635
AUG 10, 18
AMOUNT

\$6.20

R2304M111423-02

US DEPT OF THE INTERIOR
BUREAU OF LAND MANAGEMENT
ARIZONA STATE OFFICE
1 NORTH CENTRAL AVE, SUITE 800
PHOENIX AZ 86004 4427

10 AUG 2018 PM 8 L

PHOENIX AZ 852

PHOENIX, ARIZONA

2018 AUG 13 2 12

RECEIVED
BLM AZ STATE OFFICE

RETURN RECEIPT
REQUESTED



85004-4427

United States Department of the Interior
Bureau of Land Management
 DIV OF LANDS, MINRLS & ENERGY
 ONE N CENTRAL AVE
 PHOENIX, AZ 85004 -4427
 Phone: 602-417-9200

Receipt

No: 4235836

Transaction #: 4351201	
Date of Transaction: 08/15/2018	
CUSTOMER:	
	CARLO S AGUDIO PO BOX 431 TOMBSTONE, AZ 85638-0431 US

LINE #	QTY	DESCRIPTION	REMARKS	UNIT PRICE	TOTAL
1	1.00	LOCATABLE MINERALS / MINING CLAIMS- NOT NEW-UNADJUD, ONE AUTH NO. ONLY / MINING CLAIM MONEY RECEIVED CASES: AMC396577/\$1550.00	MAINT 2019/10	- n/a -	1550.00
TOTAL:					\$1,550.00

PAYMENT INFORMATION			
1	AMOUNT:	1000.00	POSTMARKED: N/A
	TYPE:	CHECK	RECEIVED: 08/13/2018
	CHECK NO:	24808284977	
	NAME:	AGUDIO, CARLO S PO BOX 431 TOMBSTONE AZ 85638-0431 US	
2	AMOUNT:	550.00	POSTMARKED: N/A
	TYPE:	CHECK	RECEIVED: 08/13/2018
	CHECK NO:	24808284988	
	NAME:	AGUDIO, CARLO S PO BOX 431 TOMBSTONE AZ 85638-0431 US	

REMARKS

This receipt was generated by the automated BLM Collections and Billing System and is a paper representation of a portion of the official electronic record contained therein.

Form 3830-2
(January 2017)UNITED STATES
DEPARTMENT OF THE INTERIOR
BUREAU OF LAND MANAGEMENT

MAINTENANCE FEE WAIVER CERTIFICATION

FORM APPROVED
OMB NO. 1004-0114
Expires: January 31, 2020

SEE INSTRUCTIONS ON PAGE 2

1. This small miner waiver is filed for the assessment year beginning on September 1, ~~2016~~²⁰¹⁷ and ending on September 1, ~~2017~~²⁰¹⁸.
2. The undersigned and all related parties owned ten or fewer mining claims, mill, or tunnel sites located and maintained on Federal lands in the United States of America on September 1, 2017.
3. The undersigned have performed the assessment work required by law for each mining claim listed prior to filing this waiver and understand that by filing this form, the undersigned must file an affidavit of assessment work with the Bureau of Land Management (BLM) by the December 30th following the filing of this waiver.
4. The undersigned understand that if the assessment work obligation has not yet come due under 30 U.S.C. 28 (for those claims in their first assessment year only), a notice of intent to hold reciting this condition must be recorded by the December 30th following the filing of this waiver.
5. The undersigned understand that mill and tunnel sites may also be listed on this waiver and be waived from payment of the maintenance fee, and that a notice of intent to hold for these sites is required to be filed with the BLM by the December 30th following the filing of this waiver.
6. The undersigned understand and acknowledge that pursuant to 43 U.S.C. 1212 and 18 U.S.C. 1001, the filing or recording of a false, fictitious, or fraudulent document with the BLM may result in a fine of up to \$250,000, a prison term not to exceed five years, or both.
7. The mining claims, mill or tunnel sites for which this waiver from payment of the maintenance fees is requested are:

CLAIM OR SITE NAME	BLM RECORDATION SERIAL NUMBER
1. San Diego #2	✓ AMC 396577
2. San Diego #3	AMC 396578
3. San Diego #4	AMC 396579
4. San Diego #5	AMC 396580
5. San Diego #6	AMC 396581
6. San Diego #7	AMC 396582
7. San Diego #8	AMC 396583
8. San Diego #9	AMC 396584
9. San Diego #10	AMC 396585
10. San Diego #11	AMC 396586

The owner(s) (claimants) of the above mining claims and sites are:

Carlo and Marsha Agudio
(Owner's Name - Please Print)P.O. Box 431
(Owner's Mailing Address)Carlo Agudio Marsha Agudio
(Owner's Signature)Tombstone AZ 85638
(City) (State) (Zip Code)

(Owner's Name - Please Print)

(Owner's Mailing Address)

(Owner's Signature)

(City)

(State)

(Zip Code)

(Owner's Name - Please Print)

(Owner's Mailing Address)

(Owner's Signature)

(City)

(State)

(Zip Code)

(Owner's Name - Please Print)

(Owner's Mailing Address)

(Owner's Signature)

(City)

(State)

(Zip Code)

(Continued on page 2)

483

ENTERED

SEP 08 2017

BY: [Signature]

RECEIVED

BLM AZ STATE OFFICE

2017 AUG 24 P 3 25

PHOENIX, ARIZONA

NW

UNITED STATES
DEPARTMENT OF THE INTERIOR
BUREAU OF LAND MANAGEMENT

FORM APPROVED
OMB NO.: 1004-0114
Expires: January 31, 2020

AFFIDAVIT OF ANNUAL ASSESSMENT WORK

396577

WHEN RECORDED, MAIL DOCUMENT TO:

NAME: Carlo Agudio

ADDRESS: P.O. Box 431

CITY, STATE, ZIP: Tombstone, AZ 85638

2017-16505

Page 1 of 4

Requested By: Carlo Agudio

David W. Stevens - Recorder

Cochise County, AZ

08-23-2017 12:40 PM Recording Fee \$15.00

FOR COUNTY RECORDER'S USE

No. of Claims 16

x \$10/claim

Total due BLM \$ 100.00

TO ALL WHOM IT MAY CONCERN:

1. The undersigned certifies that at least \$100 per claim was expended for development, labor and improvements, or equivalent value added, as the annual assessment work for the assessment year ending September 1, 2017 for the following contiguous unpatented mining claim(s), located in the County of Cochise, in the State of Arizona.

BLM Serial No.	Name of Claim	Tp	Rg	Sec	Mer	County Recordation Book and Page No.	Co. Recording Date
AMC396577	San Diego #2	20S	22E	13			
AMC396578	San Diego #3	20S	23E	18			
AMC396579	San Diego #4	20S	23E	18			
AMC396580	San Diego #5	20S	22E	13			
AMC396581	San Diego #6	20S	22E	13			
AMC396582	San Diego #7	20S	22E	13			
AMC396583	San Diego #8	20S	22E	13			
AMC396584	San Diego #9	20S	23E	18			
AMC396585	San Diego #10	20S	23E	18			
AMC396586	San Diego #11	20S	23E	18			

396539

(Continued on page 2)

RECEIVED
BLM AZ STATE OFFICE
2017 AUG 24 P 3:25
PHOENIX, ARIZONA

ENTERED
AUG 29 2017
BY: RAM

2. Type of labor and improvements (specify what was done and give the total value for that labor and improvement to show at least \$100 for each claim). If a geological, geochemical, or geophysical survey was performed, as per 30 U.S.C. 28-1, reference the title of the report of survey, give cost and date of the survey and report, and indicate it was filed with the County Recorder:

Description of Work Performed	Value of Work Performed	Date Work Was Performed
Repair collar due to damage	\$550.00	2-2017
Work on inside of shaft to get ready for ladders	\$700.00	3-2017
Install light system	\$265.00	4-2017
Fix Vandalized claim markers	\$300.00	12-2016

3. Name and mailing address of each person who performed the labor and improvements:

Name (please print)

Carlo Agudio
Marsha Agudio

Current Mailing Address (please print)

P.O. Box 431 Tombstone, AZ 85638
P.O. Box 431 Tombstone, AZ 85638

4. Name and mailing address of each person who holds and claims the subject mining claim(s) for the valuable minerals contained therein. Be sure to indicate if there is a change of address:

Name (please print)

Carlo Agudio
Marsha Agudio

Current Mailing Address (please print)

P.O. Box 431 Tombstone, AZ 85638
P.O. Box 431 Tombstone, AZ 85638

RECEIVED
BLM AZ STATE OFFICE
2017 AUG 24 P 3 25
PHOENIX, ARIZONA

5. The undersigned testifies that on the date of _____, 20____, all monuments required by law were erected upon the subject claim(s), and all notices required by law were posted on the subject claim(s) or copies thereof were in place, and at said date, each corner monument bore or contained

markings sufficient to appropriately designate the corner of the claim to which it pertains and the name of the claim(s).

I hereby certify under penalty of perjury under the laws of the State of Arizona that the foregoing statements are true and correct:

Carlo Aguado Marsha Aguado Date: 8/22/17
(Signature of person responsible for above statement)

Title 18 U.S.C. 1001 and 43 U.S.C. 1212 make it a crime for any person knowingly and willfully to make to any department or agency of the United States any false, fictitious or fraudulent statements or representations as to any matter within its jurisdiction.


Notary Block

SUBSCRIBED AND SWORN TO before me, this 22nd day of Aug 20 17

By: Angela D. Chavez
(Signature of Affiant)

Title: Notary Public

My Commission Expires: 5/31/20



INSTRUCTIONS

1. This is an optional form that may be used to satisfy the requirements for the Bureau of Land Management (BLM) under the provisions of 43 U.S.C. §1744 and 30 U.S.C. §28-28d and the regulations thereunder (43 CFR part 3835). Since local and State laws may vary, you should contact your local and State agencies where the claims are located to ensure all applicable laws and requirements are satisfied.
2. The claimant(s) must fill in the date in paragraph 1 for the applicable assessment year and the county and state where the claims are located.
3. All claim names, BLM serial numbers, legal descriptions, and original county recording information must be listed for the claims pertaining to this assessment notice.
4. The claimant(s) must complete paragraph 2 listing all labor or improvements which was performed on or did benefit the subject mining claims. The value and date of the labor or improvements must also be listed. The total amount of labor or improvements can be listed, but the total expenditure must equal at least \$100 for each claim.
5. The names and current mailing addresses of the person(s) performing the labor shall be listed in paragraph 3.
6. The name and current mailing address of each owner (claimant) of the claims shall be listed in paragraph 4. The mailing address shall be the owner's address and not the address of an agent or anyone representing the claimant. Be sure to note if there has been a change of address.
7. Paragraph 5 shall be completed to show the date it was verified that all monuments required by law were properly erected, all notices were posted, and that corners were appropriately designated for all claims listed.
8. An exact legible reproduction or duplicate (other than microfilm or other electronic media) of this affidavit or another type of affidavit of assessment work that you file or will file in the county where each claim is located, must be filed with the BLM on or before December 30 of the calendar year in which the assessment year ends. For mill or tunnel sites, a separate notice of intent to hold must be filed with the BLM on or before December 30. Requirements for filing a notice of intent to hold can be found at 43 CFR 3835.33.
9. A processing fee of \$10 for each claim listed must be remitted to the BLM along with this affidavit of assessment work.

RECEIVED
BLM STATE OFFICE
PHOENIX, ARIZONA
AUG 24 3 25 PM '17

Carlo Agudio
P.O. Box 431
Tombstone, AZ 85638

CERTIFIED MAIL®



7017 1000 0000 5449 9528




RETURN RECEIPT
REQUESTED
FIRST CLASS

PHOENIX, ARIZONA
AUG 24 P 325

United States Department of the Interior
Bureau of Land Management
One N. Central Ave Suite 800
Phoenix, AZ 85004-4427



1013



U.S. POSTAGE
PAID
SIERRA VISTA, AZ
85635
AUG 23, 17
AMOUNT

\$6.59

R2304M112239-31

8500484427 C041

85004

© USPS 2016

THIS ENVELOPE IS RECYCLABLE AND MADE WITH 30% POST CONSUMER CONTENT

Paper

PLACE STICKER AT TOP OF ENVELOPE TO THE RIGHT
OF THE RETURN ADDRESS. FOLD AT DOTTED LINE

United States Department of the Interior
Bureau of Land Management
DIV OF LANDS, MINRLS & ENERGY
ONE N CENTRAL AVE
PHOENIX, AZ 85004 -4427
Phone: 602-417-9200

Receipt

No: 3960539

Transaction #: 4070375	
Date of Transaction: 08/25/2017	
CUSTOMER:	
	CARLO S AGUDIO PO BOX 431 TOMBSTONE, AZ 85638-0431 US

LINE #	QTY	DESCRIPTION	REMARKS	UNIT PRICE	TOTAL
1	1.00	LOCATABLE MINERALS / MINING CLAIMS- NOT NEW-UNADJUD, ONE AUTH NO. ONLY / MINING CLAIM MONEY RECEIVED CASES: AMC396577/\$100.00	POL 2017/10 WAV	- n/a -	100.00
TOTAL:					\$100.00

PAYMENT INFORMATION				
1	AMOUNT:	100.00	POSTMARKED:	08/23/2017
	TYPE:	CHECK	RECEIVED:	08/24/2017
	CHECK NO:	24265515543		
	NAME:	AGUDIO, CARLO PO BOX 431 TOMBSTONE AZ 85638-0431 US		

REMARKS

This receipt was generated by the automated BLM Collections and Billing System and is a paper representation of a portion of the official electronic record contained therein.

Form 3830-2
(October 2013)UNITED STATES
DEPARTMENT OF THE INTERIOR
BUREAU OF LAND MANAGEMENT

MAINTENANCE FEE WAIVER CERTIFICATION

204

FORM APPROVED
OMB NO. 1004-0114
Expires: October 31, 2016

396577

SEE INSTRUCTIONS ON PAGE 2

1. This small miner waiver is filed for the assessment year beginning on September 1, 2016 and ending on September 1, 2017.
2. The undersigned and all related parties owned ten or fewer mining claims, mill, or tunnel sites located and maintained on Federal lands in the United States of America on September 1, 2016.
3. The undersigned have performed the assessment work required by law for each mining claim listed prior to filing this waiver and understand that by filing this form the undersigned must file an affidavit of assessment work with the Bureau of Land Management (BLM) by the December 30th following the filing of this waiver.
4. The undersigned understand that if the assessment work obligation has not yet come due under 30 U.S.C. 28 (for those claims in their first assessment year only), a notice of intent to hold reciting this condition must be recorded by the December 30th following the filing of this waiver.
5. The undersigned understand that mill and tunnel sites may also be listed on this waiver and be waived from payment of the maintenance fee, and that a notice of intent to hold for these sites is required to be filed with the BLM by the December 30th following the filing of this waiver.
6. The undersigned understand and acknowledge that pursuant to 43 U.S.C. 1212 and 18 U.S.C. 1001, the filing or recording of a false, fictitious, or fraudulent document with the BLM may result in a fine of up to \$250,000, a prison term not to exceed five years, or both.
7. The mining claims, mill or tunnel sites for which this waiver from payment of the maintenance fees is requested are:

CLAIM OR SITE NAME	BLM RECORDATION SERIAL NUMBER
1. San Diego #2	AMC 396577 ✓
2. San Diego #3	AMC 396578
3. San Diego #4	AMC 396579
4. San Diego #5	AMC 396580
5. San Diego #6	AMC 396581
6. San Diego #7	AMC 396582
7. San Diego #8	AMC 396583
8. San Diego #9	AMC 396584
9. San Diego #10	AMC 396585
10. San Diego #11	AMC 396586

The owner(s) (claimants) of the above mining claims and sites are:

Carlo S. Agudio + Marsha Agudio

(Owner's Name - Please Print)

P.O. Box 431

(Owner's Mailing Address)

Carlo Agudio Marsha Agudio

(Owner's Signature)

Tombstone

(City)

AZ

(State)

85638

(Zip Code)

(Owner's Name - Please Print)

(Owner's Signature)

(Owner's Mailing Address)

(City)

(State)

(Zip Code)

(Owner's Name - Please Print)

(Owner's Signature)

(Owner's Mailing Address)

(City)

(State)

(Zip Code)

(Owner's Name - Please Print)

(Owner's Signature)



(Owner's Mailing Address)

(City)

(State)

(Zip Code)

(Continued on page 2)



NWV

(Owner's Name - Please Print)	(Owner's Signature)		
(Owner's Mailing Address)	(City)	(State)	(Zip Code)
(Owner's Name - Please Print)	(Owner's Signature)		
(Owner's Mailing Address)	(City)	(State)	(Zip Code)
(Owner's Name - Please Print)	(Owner's Signature)		
(Owner's Mailing Address)	(City)	(State)	(Zip Code)
(Owner's Name - Please Print)	(Owner's Signature)		
(Owner's Mailing Address)	(City)	(State)	(Zip Code)

18 U.S.C. 1001 and 43 U.S.C. 1212 make it a crime for any person knowingly and willfully to make to any department or agency of the United States any false, fictitious or fraudulent statements or representations as to any matter within its jurisdiction.

INSTRUCTIONS

1. This certification is made under the provisions of 43 U.S.C. § 1744 and 30 U.S.C. §28-28k and the regulations thereunder (43 CFR Part 3830).
2. The claimant(s) must fill in the dates in paragraph 1 for the beginning and ending of the assessment year for which this waiver is sought.
3. The claimant(s) must fill in the date in paragraph 2 for the beginning of the assessment year for which this waiver is sought.
4. All claim and site names and BLM serial numbers must be listed for the mining claims, mill sites, and tunnel sites for which the waiver is sought.
5. All owners of the mining claims, mill sites, and tunnel sites and their addresses must be given.
6. This waiver form must be signed by all the claimants or their designated agent, in original form. If an agent is designated, a notarized designation of agent, signed by all of the claimants with proper address given, must be submitted with this waiver.
7. This form must be filed no later than September 1st for the upcoming assessment year in the BLM State Office where the mining claims or sites are recorded, or the waiver cannot be granted by the BLM. (Example: To obtain a waiver for the assessment year 2012, which begins on September 1, 2011, you must qualify for and file for a waiver no later than September 1, 2011, in the proper BLM State Office.)
8. For all mining claims which require assessment work, you must record an affidavit of labor on or before the December 30th immediately following the filing of this waiver. For all other mining claims or sites waived, you must record a notice of intent to hold on or before the December 30th immediately following the filing of this waiver.
9. Mill and tunnel sites may also be listed on this waiver and be waived from payment of the maintenance fee. A notice of intent to hold for these sites is required to be filed by the December 30th following the filing of this waiver.

PHOENIX, ARIZONA
 SEP 10 10 31 10
 BLM VA STATE OFFICE
 RECEIVED

FOR OFFICIAL USE ONLY

2016-366

Page 1 of 1

Requested By: Carlo S Asudio

Christine Rhodes - Recorder

Cochise County, AZ

08-08-2016 11:51 AM Recording Fee \$9.00

WHEN RECORDED MAIL TO:

396577

THE ABOVE SPACE RESERVED FOR RECORDING INFORMATION

RECEIVED
BLM AZ STATE OFFICE
2016 AUG 10 2 3 09
PHOENIX, ARIZONA

CAPTION HEADING

DO NOT REMOVE

THIS IS PART OF THE OFFICIAL DOCUMENT

AFFIDAVIT OF ANNUAL ASSESSMENT WORK

WHEN RECORDED, MAIL DOCUMENT TO:

NAME: Carlo + Marsha Agudio

ADDRESS: P.O. Box 431

CITY, STATE, ZIP: Tombstone, AZ. 85638

2016-13867

Page 1 of 4

Requested By: Carlo S Agudio

Christine Rhodes - Recorder

Cochise County, AZ

08-08-2016 11:51 AM Recording Fee \$14.00

FOR COUNTY RECORDER'S USE

No. of Claims 10

x \$10/claim

Total due BLM \$ 100.00

TO ALL WHOM IT MAY CONCERN:

1. The undersigned certifies that at least \$100 per claim was expended for development, labor and improvements, or equivalent value added, as the annual assessment work for the assessment year ending September 1, 2016 for the following contiguous unpatented mining claim(s), located in the County of Cochise, in the State of Arizona.

BLM Serial No.	Name of Claim	Tp	Rg	Sec	Mer	County Recordation Book and Page No.	Date
		Example: 13N 5E 14 MDM					
396577	San Diego #2	20S	22E	13			
396578	San Diego #3	20S	23E	18			
396579	San Diego #4	20S	23E	18			
396580	San Diego #5	20S	22E	13			
396581	San Diego #6	20S	22E	13			
396582	San Diego #7	20S	22E	13			
396583	San Diego #8	20S	22E	13			
396584	San Diego #9	20S	23E	18			
396585	San Diego #10	20S	23E	18			
396586	San Diego #11	20S	23E	18			

2. Type of labor and improvements (specify what was done and give the total value for that labor and improvement to show at least \$100 for each claim). If a geological, geochemical, or geophysical survey was performed, as per 30 U.S.C. 28-1, reference the title of the report of survey, give cost and date of the survey and report, and indicate it was filed with the County Recorder:

Description of Work Performed	Value of Work Performed	Date Work Was Performed
Replace PVC Claim Stakes with 4ft Steel pipes Flatten on one end	\$944.00	May 2016
Work on Shaft for the placement of ladders	\$1,600.00	Feb. 2016

3. Name and mailing address of each person who performed the labor and improvements:

Name (please print)

Carlo Agudio
Marsha Agudio

Current Mailing Address (please print)

P.O. Box 431 Tombstone, AZ 85638
P.O. Box 431 Tombstone AZ 85638

4. Name and mailing address of each person who holds and claims the subject mining claim(s) for the valuable minerals contained therein. Be sure to indicate if there is a change of address:

Name (please print)

Carlo + Marsha Agudio

Current Mailing Address (please print)

P.O. Box 431 Tombstone, AZ. 85638

5. The undersigned testifies that on the date of September 1, 2016, all instruments required by law were erected upon the subject claim(s), and all notices required by law were posted on the subject claim(s) or copies thereof were in place, and at said date, each corner monument bore or contained

RECEIVED
BLM AZ STATE
2016 AUG 10 PM 4:10
PHOENIX, ARIZONA

markings sufficient to appropriately designate the corner of the claim to which it pertains and the name of the claim(s).

I hereby certify under penalty of perjury under the laws of the State of ARIZONA that the foregoing statements are true and correct:

carlos agudis Marsha Agudis Date: 8/8/2016
(Signature of person responsible for above statement)

Title 18 U.S.C. 1001 and 43 U.S.C. 1212 make it a crime for any person knowingly and willfully to make to any department or agency of the United States any false, fictitious or fraudulent statements or representations as to any matter within its jurisdiction.


Notary Block

SUBSCRIBED AND SWORN TO before me, this 8TH day of AUGUST 20 16

By: [Signature]
(Signature of Affiant)

Title: SERVICE SPECIALIST

My Commission Expires: 7/15/18



INSTRUCTIONS

1. This is an optional form that may be used to satisfy the requirements for the Bureau of Land Management (BLM) under the provisions of 43 U.S.C. §1744 and 30 U.S.C. §28-28d and the regulations thereunder (43 CFR part 3835). Since local and State laws may vary, you should contact your local and State agencies where the claims are located to ensure all applicable laws and requirements are satisfied.
2. The claimant(s) must fill in the date in paragraph 1 for the applicable assessment year and the county and state where the claims are located.
3. All claim names, BLM serial numbers, legal descriptions, and original county recording information must be listed for the claims pertaining to this assessment notice.
4. The claimant(s) must complete paragraph 2 listing all labor or improvements which was performed on or did benefit the subject mining claims. The value and date of the labor or improvements must also be listed. The total amount of labor or improvements can be listed, but the total expenditure must equal at least \$100 for each claim.
5. The names and current mailing addresses of the person(s) performing the labor shall be listed in paragraph 3.
6. The name and current mailing address of each owner (claimant) of the claims shall be listed in paragraph 4. The mailing address shall be the owner's address and not the address of an agent or anyone representing the claimant. Be sure to note if there has been a change of address.
7. Paragraph 5 shall be completed to show the date it was verified that all monuments required by law were properly erected, all notices were posted, and that corners were appropriately designated for all claims listed.
8. An exact legible reproduction or duplicate (other than microfilm or other electronic media) of this affidavit or another type of affidavit of assessment work that you file or will file in the county where each claim is located, must be filed with the BLM on or before December 30 of the calendar year in which the assessment year ends. For mill or tunnel sites, a separate notice of intent to hold must be filed with the BLM on or before December 30. Requirements for filing a notice of intent to hold can be found at 43 CFR 3835.33.
9. A processing fee of \$10 for each claim listed must be remitted to the BLM along with this or any other affidavit of assessment work.

NOTICES

THE PRIVACY ACT and 43 CFR 2.48(d) require that you be furnished with the following information in connection with the information requested by this form.

AUTHORITY: 30 U.S.C. §28-28d and 43 CFR part 3835 permit collection of the information requested by this form.

PRINCIPAL PURPOSE: The BLM will use the information you provide to document compliance with 43 U.S.C. 1744 and that assessment work has been completed in accordance with 30 U.S.C. § 28-28d and 43 CFR part 3835 in lieu of paying the maintenance fee for the mining claims listed on this form.

ROUTINE USES: The BLM will only disclose this information in accordance with the provisions at 43 CFR 2.56(b) and (c).

EFFECT OF NOT PROVIDING INFORMATION: Disclosure of the requested information is required by 30 U.S.C. § 28-28d and 43 CFR part 3835 for claimants qualified to perform assessment work in lieu of paying the maintenance fee. Failure to submit all the requested information or to complete this form will delay the BLM's processing of the form and may preclude the BLM's acceptance of the assessment work information, which may result in forfeiture of the mining claim(s) by the claimant.

THE PAPERWORK REDUCTION ACT requires us to inform you that:

Use of this form is optional. You must perform assessment if a waiver to pay the maintenance fee has been requested. This form is provided to help you attest that annual assessment work has been completed in lieu of paying the maintenance fee for your claim(s). Submission of the requested information is necessary to obtain or retain a benefit.

You do not have to respond to this or any other Federal agency-sponsored information collection unless it displays a valid OMB control number.

BURDEN HOURS STATEMENT: The estimated public reporting burden for this form is 30 minutes per response, including the time for reviewing instructions, gathering and maintaining data, and completing and reviewing the form. You may submit comments regarding the burden estimate or any other aspect of this form to: U.S. Department of the Interior, Bureau of Land Management (1004-0114), Bureau Information Collection Clearance Officer (WO-630), 1849 C Street, N.W., Room 2134LM, Washington, D.C. 20240.

Carlo + Marsha Agudio
P.O. Box 431
Tombstone, AZ. 85638

CERTIFIED MAIL®



7015 1660 0000 7386 7399

PHOENIX AZ 852

08 AUG 2016 PM 9 L




RETURN REQUESTED
RECEIVED
BLM AZ STATE OFFICE
2016 AUG 10 3 09
PHOENIX, ARIZONA

Bureau of Land Management
Arizona State Office
One North Central Avenue Suite 800
Phoenix, AZ 85004-4427



1000



85004

85004-442700



U.S. POSTAGE
PAID
TOMBSTONE, AZ
85638
AUG 08 16
AMOUNT
\$6.00
R2304W119410-10

© USPS 2013

THIS ENVELOPE IS RECYCLABLE AND MADE WITH 30% POST CONSUMER CONTENT

United States Department of the Interior
Bureau of Land Management
DIV OF LANDS, MINRLS & ENERGY
ONE N CENTRAL AVE
PHOENIX, AZ 85004 -4427
Phone: 602-417-9200

Receipt

No: 3627657

Transaction #: 3731415	
Date of Transaction: 08/11/2016	
CUSTOMER:	
	CARLO S AGUDIO PO BOX 431 TOMBSTONE, AZ 85638-0431 US

LINE #	QTY	DESCRIPTION	REMARKS	UNIT PRICE	TOTAL
1	1.00	LOCATABLE MINERALS / MINING CLAIMS-NOT NEW-UNADJUD, ONE AUTH NO. ONLY / MINING CLAIM MONEY RECEIVED CASES: AMC396577/\$100.00	WAIVER 2017 - 10 / POL 2016 - 10	- n/a -	100.00
TOTAL:					\$100.00

PAYMENT INFORMATION				
1	AMOUNT:	100.00	POSTMARKED:	08/08/2016
	TYPE:	CHECK	RECEIVED:	08/10/2016
	CHECK NO:	23963129932		
	NAME:	AGUDIO, CARLO S PO BOX 431 TOMBSTONE AZ 85638-0431 US		

REMARKS

This receipt was generated by the automated BLM Collections and Billing System and is a paper representation of a portion of the official electronic record contained therein.



Form 3830-2
(October 2013)UNITED STATES
DEPARTMENT OF THE INTERIOR
BUREAU OF LAND MANAGEMENT

MAINTENANCE FEE WAIVER CERTIFICATION

SEE INSTRUCTIONS ON PAGE 2

396577
FORM APPROVED
OMB NO. 1004-0114
Expires: October 31, 2016

1. This small miner waiver is filed for the assessment year beginning on September 2015 and ending on September 2016.
2. The undersigned and all related parties owned ten or fewer mining claims, mill, or tunnel sites located and maintained on Federal lands in the United States of America on September 2015.
3. The undersigned have performed the assessment work required by law for each mining claim listed prior to filing this waiver and understand that by filing this form the undersigned must file an affidavit of assessment work with the Bureau of Land Management (BLM) by the December 30th following the filing of this waiver.
4. The undersigned understand that if the assessment work obligation has not yet come due under 30 U.S.C. 28 (for those claims in their first assessment year only), a notice of intent to hold reciting this condition must be recorded by the December 30th following the filing of this waiver.
5. The undersigned understand that mill and tunnel sites may also be listed on this waiver and be waived from payment of the maintenance fee, and that a notice of intent to hold for these sites is required to be filed with the BLM by the December 30th following the filing of this waiver.
6. The undersigned understand and acknowledge that pursuant to 43 U.S.C. 1212 and 18 U.S.C. 1001, the filing or recording of a false, fictitious, or fraudulent document with the BLM may result in a fine of up to \$250,000, a prison term not to exceed five years, or both.
7. The mining claims, mill or tunnel sites for which this waiver from payment of the maintenance fees is requested are:

CLAIM OR SITE NAME	BLM RECORDATION SERIAL NUMBER
1. San Diego #2	AMC 396577 ✓
2. San Diego #3	AMC 396578
3. San Diego #4	AMC 396579
4. San Diego #5	AMC 396580
5. San Diego #6	AMC 396581
6. San Diego #7	AMC 396582
7. San Diego #8	AMC 396583
8. San Diego #9	AMC 396584
9. San Diego #10	AMC 396585
10. San Diego #11	AMC 396586

The owner(s) (claimants) of the above mining claims and sites are:

Carlo S. Agudio & Marsha Agudio
(Owner's Name - Please Print)

P.O. Box 431

(Owner's Mailing Address)

Carlo Agudio Marsha Agudio
(Owner's Signature)

Tombstone

(City)

AZ

(State)

85638

(Zip Code)

(Owner's Name - Please Print)

(Owner's Mailing Address)

(Owner's Signature)

(City)

(State)

(Zip Code)

(Owner's Name - Please Print)

(Owner's Mailing Address)

(Owner's Signature)

(City)

(State)

(Zip Code)

(Owner's Name - Please Print)

(Owner's Mailing Address)



(Owner's Signature)

(City)

(State)

(Zip Code)

(Continued on page 2)

NWV
9/3/2015

(Owner's Name - Please Print)

(Owner's Signature)

(Owner's Mailing Address)

(City)

(State)

(Zip Code)

(Owner's Name - Please Print)

(Owner's Signature)

(Owner's Mailing Address)

(City)

(State)

(Zip Code)

(Owner's Name - Please Print)

(Owner's Signature)

(Owner's Mailing Address)

(City)

(State)

(Zip Code)

(Owner's Name - Please Print)

(Owner's Signature)

(Owner's Mailing Address)

(City)

(State)

(Zip Code)

18 U.S.C. 1001 and 43 U.S.C. 1212 make it a crime for any person knowingly and willfully to make to any department or agency of the United States any false, fictitious or fraudulent statements or representations as to any matter within its jurisdiction.

INSTRUCTIONS

1. This certification is made under the provisions of 43 U.S.C. § 1744 and 30 U.S.C. §28-28k and the regulations thereunder (43 CFR Part 3830).
2. The claimant(s) must fill in the dates in paragraph 1 for the beginning and ending of the assessment year for which this waiver is sought.
3. The claimant(s) must fill in the date in paragraph 2 for the beginning of the assessment year for which this waiver is sought.
4. All claim and site names and BLM serial numbers must be listed for the mining claims, mill sites, and tunnel sites for which the waiver is sought.
5. All owners of the mining claims, mill sites, and tunnel sites and their addresses must be given.
6. This waiver form must be signed by all the claimants or their designated agent, in original form. If an agent is designated, a notarized designation of agent, signed by all of the claimants with proper address given, must be submitted with this waiver.
7. This form must be filed no later than September 1st for the upcoming assessment year in the BLM State Office where the mining claims or sites are recorded, or the waiver cannot be granted by the BLM. (Example: To obtain a waiver for the assessment year 2012, which begins on September 1, 2011, you must qualify for and file for a waiver no later than September 1, 2011, in the proper BLM State Office.)
8. For all mining claims which require assessment work, you must record an affidavit of labor on or before the December 30th immediately following the filing of this waiver. For all other mining claims or sites waived, you must record a notice of intent to hold on or before the December 30th immediately following the filing of this waiver.
9. Mill and tunnel sites may also be listed on this waiver and be waived from payment of the maintenance fee. A notice of intent to hold for these sites is required to be filed by the December 30th following the filing of this waiver.

FOR OFFICIAL USE ONLY

WHEN RECORDED MAIL TO:

Carlo + Marsha Agudio

PO Box 431

Tombstone, AZ 85638

THE ABOVE SPACE RESERVED FOR RECORDING INFORMATION

CAPTION HEADING

DO NOT REMOVE

THIS IS PART OF THE OFFICIAL DOCUMENT

RECEIVED
BLM AZ OFFICE
2015 AUG 13 P 3:28
PHOENIX, ARIZONA

396577

AFFIDAVIT OF ANNUAL ASSESSMENT WORK

WHEN RECORDED, MAIL DOCUMENT TO:

NAME: Carlo + Marsha Agudio

ADDRESS: P.O. Box 431

CITY, STATE, ZIP: Tombstone AZ 85638

2015-14716

Page 1 of 4

Requested By: Carlo Agudio

Christine Rhodes - Recorder

Cochise County, AZ

08-11-2015 10:38 AM Recording Fee \$15.00

FOR COUNTY RECORDER'S USE

No. of Claims 10

x \$10/claim

Total due BLM \$ 100.00

TO ALL WHOM IT MAY CONCERN:

1. The undersigned certifies that at least \$100 per claim was expended for development, labor and improvements, or equivalent value added, as the annual assessment work for the assessment year ending September 1, 2015 for the following contiguous unpatented mining claim(s), located in the County of Cochise, in the State of Arizona.

BLM Serial No.	Name of Claim	Tp	Rg	Sec	Mer	County Recordation Book and Page No.	Date
396577	San Diego #2	20S	22E	13			
396578	San Diego #3	20S	23E	18			
396579	San Diego #4	20S	23E	18			
396580	San Diego #5	20S	22E	13			
396581	San Diego #6	20S	22E	13			
396582	San Diego #7	20S	22E	13			
396583	San Diego #8	20S	22E	13			
396584	San Diego #9	20S	23E	18			
396585	San Diego #10	20S	23E	18			
396586	San Diego #11	20S	23E	18			

RECEIVED
BLM
PHOENIX, ARIZONA
2015 AUG 13 P 3:28

ENTERED
AUG 13 2015
BY: BIRM

RECEIPT # 3367463

2. Type of labor and improvements (specify what was done and give the total value for that labor and improvement to show at least \$100 for each claim). If a geological, geochemical, or geophysical survey was performed, as per 30 U.S.C. 28-1, reference the title of the report of survey, give cost and date of the survey and report, and indicate it was filed with the County Recorder:

Description of Work Performed	Value of Work Performed	Date Work Was Performed
Replace Blower that was stolen	\$1500.00	March 2015
put 4ga pump wire 50ft. in mine for Blower	\$200.00	March 2015
put caps on old markers until replaced	\$300.00	Aug 2015
work on ladders	\$500.00	Feb 2015

3. Name and mailing address of each person who performed the labor and improvements:

Name (please print)

Carlo Agudro
Cody Morgan

Current Mailing Address (please print)

P.O. Box 431 Tombstone AZ 85638
2489 N. Calle Cuarto Huachuca City AZ

4. Name and mailing address of each person who holds and claims the subject mining claim(s) for the valuable minerals contained therein. Be sure to indicate if there is a change of address:

Name (please print)

Carlo + Marsha Agudro

Current Mailing Address (please print)

P.O. Box 431 Tombstone, AZ 85638

RECEIVED
CLERK'S OFFICE
2015 AUG 13 P 3:28
PHOENIX, ARIZONA

5. The undersigned testifies that on the date of September 1, 2015, all monuments required by law were erected upon the subject claim(s), and all notices required by law were posted on the subject claim(s) or copies thereof were in place, and at said date, each corner monument bore or contained

markings sufficient to appropriately designate the corner of the claim to which it pertains and the name of the claim(s).

I hereby certify under penalty of perjury under the laws of the State of Arizona that the foregoing statements are true and correct:

carlo agudio Maisha Agudio
(Signature of person responsible for above statement)

Date: 8-11-15

Title 18 U.S.C. 1001 and 43 U.S.C. 1212 make it a crime for any person knowingly and willfully to make to any department or agency of the United States any false, fictitious or fraudulent statements or representations as to any matter within its jurisdiction.


Notary Block

SUBSCRIBED AND SWORN TO before me, this 11 day of August 20 15

By: [Signature]
(Signature of Affiant)

Title: Notary

My Commission Expires: 1/31/17



INSTRUCTIONS

1. This is an optional form that may be used to satisfy the requirements for the Bureau of Land Management (BLM) under the provisions of 43 U.S.C. §1744 and 30 U.S.C. §28-28d and the regulations thereunder (43 CFR part 3835). Since local and State laws may vary, you should contact your local and State agencies where the claims are located to ensure all applicable laws and requirements are satisfied.
2. The claimant(s) must fill in the date in paragraph 1 for the applicable assessment year and the county and state where the claims are located.
3. All claim names, BLM serial numbers, legal descriptions, and original county recording information must be listed for the claims pertaining to this assessment notice.
4. The claimant(s) must complete paragraph 2 listing all labor or improvements which was performed on or did benefit the subject mining claims. The value and date of the labor or improvements must also be listed. The total amount of labor or improvements can be listed, but the total expenditure must equal at least \$100 for each claim.
5. The names and current mailing addresses of the person(s) performing the labor shall be listed in paragraph 3.
6. The name and current mailing address of each owner (claimant) of the claims shall be listed in paragraph 4. The mailing address shall be the owner's address and not the address of an agent or anyone representing the claimant. Be sure to note if there has been a change of address.
7. Paragraph 5 shall be completed to show the date it was verified that all monuments required by law were properly erected, all notices were posted, and that corners were appropriately designated for all claims listed.
8. An exact legible reproduction or duplicate (other than microfilm or other electronic media) of this affidavit or another type of affidavit of assessment work that you file or will file in the county where each claim is located, must be filed with the BLM on or before December 30 of the calendar year in which the assessment year ends. For mill or tunnel sites, a separate notice of intent to hold must be filed with the BLM on or before December 30. Requirements for filing a notice of intent to hold can be found at 43 CFR 3835.33.
9. A processing fee of \$10 for each claim listed must be remitted to the BLM along with this or any other affidavit of assessment work.

NOTICES

THE PRIVACY ACT and 43 CFR 2.48(d) require that you be furnished with the following information in connection with the information requested by this form:

AUTHORITY: 30 U.S.C. §28-28d and 43 CFR part 3835 permit collection of the information requested by this form.

PRINCIPAL PURPOSE: The BLM will use the information you provide to document compliance with 43 U.S.C. 1744 and that assessment work has been completed in accordance with 30 U.S.C. § 28-28d and 43 CFR part 3835 in lieu of paying the maintenance fee for the mining claims listed on this form.

ROUTINE USES: The BLM will only disclose this information in accordance with the provisions at 43 CFR 2.56(b) and (c).

EFFECT OF NOT PROVIDING INFORMATION: Disclosure of the requested information is required by 30 U.S.C. § 28-28d and 43 CFR part 3835 for claimants qualified to perform assessment work in lieu of paying the maintenance fee. Failure to submit all the requested information or to complete this form will delay the BLM's processing of the form and may preclude the BLM's acceptance of the assessment work information, which may result in forfeiture of the mining claim(s) by the claimant.

THE PAPERWORK REDUCTION ACT requires us to inform you that:

Use of this form is optional. You must perform assessment if a waiver to pay the maintenance fee has been requested. This form is provided to help you attest that annual assessment work has been completed in lieu of paying the maintenance fee for your claim(s). Submission of the requested information is necessary to obtain or retain a benefit.

You do not have to respond to this or any other Federal agency-sponsored information collection unless it displays a valid OMB control number.

BURDEN HOURS STATEMENT: The estimated public reporting burden for this form is 30 minutes per response, including the time for reviewing instructions, gathering and maintaining data, and completing and reviewing the form. You may submit comments regarding the burden estimate or any other aspect of this form to: U.S. Department of the Interior, Bureau of Land Management (1004-0114), Bureau Information Collection Clearance Officer (WO-630), 1849 C Street, N.W., Room 2134LM, Washington, D.C. 20240.

RECEIVED
 BLM ARIZONA OFFICE
 2015 AUG 13 P 3:28
 PHOENIX, ARIZONA

Carlo + Marsha Agudio
P.O. Box 431
Tombstone, AZ 85638

RECEIVED
AZ STATE OFFICE

2015 AUG 13 P 3:07

PHOENIX, ARIZONA

RETURN RECEIPT
REQUESTED

Bureau of Land Management
Arizona State Office
1 North Central Ave. Suite 800
Phoenix, AZ 85004

CERTIFIED MAIL



7015 0920 0000 9737 1386



85004

U.S. POSTAGE
PAID
TOMBSTONE, AZ
85638
AUG 11, 15
AMOUNT

\$6.74

R2304W119410-08

6500434427



PLACE STICKER AT TOP OF ENVELOPE TO THE RIGHT
OF THE RETURN ADDRESS, FOLD AT DOTTED LINE

United States Department of the Interior
Bureau of Land Management
 LANDS/RECREATION & PLANNING
 ONE N CENTRAL AVE
 PHOENIX, AZ 85004 -2203
 Phone: 602-417-9200

Receipt

No: 3367463

Transaction #: 3465545	
Date of Transaction: 08/14/2015	
CUSTOMER:	
CARLO S AGUDIO PO BOX 431 TOMBSTONE, AZ 85638-0431 US	

LINE #	QTY	DESCRIPTION	REMARKS	UNIT PRICE	TOTAL
1	1.00	LOCATABLE MINERALS / MINING CLAIMS-NOT NEW-UNADJUD, ONE AUTH NO. ONLY / MINING CLAIM MONEY RECEIVED CASES: AMC396577/\$100.00	MAINT FEE WAIVER (10) 2016 / POL (10) 2015	- n/a -	100.00
TOTAL:					\$100.00

PAYMENT INFORMATION			
1	AMOUNT:	100.00	POSTMARKED: 08/11/2015
	TYPE:	CHECK	RECEIVED: 08/13/2015
	CHECK NO:	22966603806	
	NAME:	AGUDIO, CARLO PO BOX 431 TOMBSTONE AZ 85638-0431 US	

REMARKS

This receipt was generated by the automated BLM Collections and Billing System and is a paper representation of a portion of the official electronic record contained therein.

AUG 18 2015
 BY: *R. H. H.*

8/14/2015

MAINTENANCE FEE WAIVER CERTIFICATION

FORM APPROVED
OMB NO. 1004-0114
Expires: August 31, 2013

SEE INSTRUCTIONS ON PAGE 2

AMC 396577

1. This small miner waiver is filed for the assessment year beginning on September 1, 14 and ending on September 1, 15.
2. The undersigned and all related parties owned ten or fewer mining claims, mill, or tunnel sites located and maintained on Federal lands in the United States of America on September 1, 14.
3. The undersigned have performed the assessment work required by law for each mining claim listed prior to filing this waiver and understand that by filing this form, an affidavit of assessment work must be recorded by the December 30th following the filing of this waiver.
4. The undersigned understand that if the assessment work obligation has not yet come due under 30 U.S.C. 28 (for those claims in their first assessment year only), a notice of intent to hold reciting this condition must be recorded by the December 30th following the filing of this waiver.
5. The undersigned understand that mill and tunnel sites may also be listed upon this waiver and be waived from payment of the maintenance fee, and that a notice of intent to hold for these sites is required to be recorded by the December 30th immediately following the filing of this waiver.
6. The undersigned understand and acknowledge that pursuant to 43 U.S.C. 1212 and 18 U.S.C. 1001, the filing or recording of a false, fictitious, or fraudulent document with the Bureau of Land Management may result in a fine of up to \$250,000, a prison term not to exceed five years, or both.
7. The mining claims, mill or tunnel sites for which this waiver from payment of the maintenance fees is requested are:

CLAIM OR SITE NAME	BLM RECORDATION SERIAL NUMBER
1. San Diego #2	✓ AMC 396577
2. San Diego #3	AMC 396578
3. San Diego #4	AMC 396579
4. San Diego #5	AMC 396580
5. San Diego #6	AMC 396581
6. San Diego #7	AMC 396582
7. San Diego #8	AMC 396583
8. San Diego #9	AMC 396584
9. San Diego #10	AMC 396585
10. San Diego #11	AMC 396586

The owner(s) (claimants) of the above mining claims and sites are:

Carlo S. Agudio + Marsha Agudio ✓
(Owner's Name - Please Print)

Carlo S. Agudio Marsha Agudio
(Owner's Signature)

P.O. Box 431
(Street or P.O. Box)

Tombstone AZ 85638
(City) (State) (Zip Code)

(Owner's Name - Please Print)

(Street or P.O. Box)



(City) (State) (Zip Code)

(Owner's Name - Please Print)

(Street or P.O. Box)

(City) (State) (Zip Code)

(Continued on page 2)



(Owner's Signature)

(Owner's Signature)

When Recorded Return Document to:

Carlo + Marsha Agudio
P.O. Box 431
Tombstone, AZ 85638

☐ Check here if this is a change of address.

Telephone: 520-360-5719

E-mail address: marshaagudio@yahoo.com

2014-3991
Page 1 of
Requested By: Carlo S. Agudio
Christine Rhodes - Recorder
Cochise County, AZ
08-12-2014 11:48 AM Recording Fee \$14.00

Amc 396577

Correct the
year for this
POL to 2014
The CORRECTED

AFFIDAVIT OF PERFORMANCE OF ANNUAL WORK

1. State of Arizona, County of Cochise ss:

2. I (Name) Carlo S. Agudio

3. Reside at (Address) 2971 Middle March Rd

City Tombstone County Cochise

State AZ Zip 85638 being duly sworn, depose and say that I am a citizen of the United States, more than eighteen years of age, and that all of the facts set forth in this affidavit, subject to the provisions and penalties of 18 U.S.C. 1001 pertaining to the filing of false, fictitious, or fraudulent statements with the United States, are true and correct according to the best of my knowledge, information and belief.

4. Owner's name and address (If not shown in Items 1-3 above).

Carlo S. Agudio and Marsha Agudio (Address same as above)

5. That I am personally acquainted with the mining claim(s). The work and improvements were made by and at the expense of the owner(s) of said claim(s). Said contiguous group of claims, listed on this document, are situated in the

(optional) Mining District; Cochise County, Arizona.

Line No.	AMC NUMBER	CLAIM/SITE NAME	COUNTY RECORDER DATA (If available)	TWP	RNG	SEC
1	396577	San Diego #2		20 S	22 E	13
2	396578	San Diego #3		20 S	23 E	18
3	396579	San Diego #4		20 S	23 E	18
4	396580	San Diego #5		20 S	22 E	13
5	396581	San Diego #6		20 S	22 E	13
6	396582	San Diego #7		20 S	22 E	13

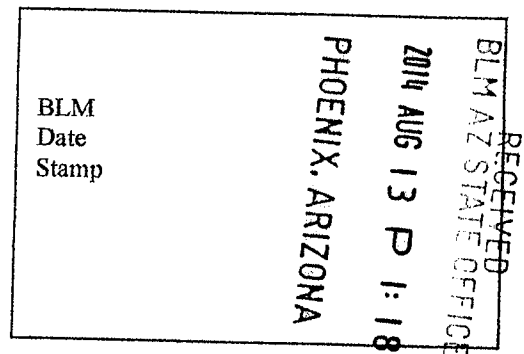
ENTERED
AUG 15 2014
BY: Ramy

Form: MCF108
Revised Jan. 2006
Page 1 of 2

BLM
Date
Stamp

RECEIVED
BLM AZ STATE OFFICE
2014 AUG 13 P 1:18
PHOENIX, ARIZONA

AFFIDAVIT OF PERFORMANCE OF ANNUAL WORK – page 2



7	396583	San Diego #8		20S	22E	13
8	396584	San Diego #9		20S	23E	18
9	396585	San Diego #10		20S	23E	18
10	396586	San Diego #11		20S	23E	18

6. That between the dates starting at 12 o'clock noon on September 1, 20 13 and ending at 12 o'clock noon on September 1, 20 14 at least \$ 2,750.00 dollars worth of work and improvements were done and performed upon said claim(s) or upon one or more of a contiguous group of claims for the benefit of all, wholly or partly outside of a contiguous group of claims for the benefit of all, not including the location work.

7. That the following persons were employed to perform the work and improvements described herein: _____

Carlo Agudio Cody Morgan Aaron Morgan

8. That the work and improvements performed were: Jackhammering Rock obstacle, weld on ladders then drill them and start drilling plates for ladders

9. Dated: 8-7-14 Signature: Carlo S. Agudio Marsha Agudio

SUBSCRIBED AND SWORN TO before me, a Notary Public, this 7 day of Aug 20 14

By: Carlo S. Agudio + Marsha Agudio

Notary Public Lori Allen

My Commission Expires 8-19-16



Bureau of Land Management
Arizona State Office
www.az.blm.gov

No. of Claims: 10 x \$10 = \$100.00

Check No.: M.O. Init. AA


Receipt No.: 3101133

For BLM Use Only

Form: MCF108
Revised Jan. 2006
Page 2 of 2

Carlo S. Agudra
P.O. Box 431
Tombstone, AZ 85638

CERTIFIED MAIL™



7012 0470 0000 7878 7185




RETURN RECEIPT
REQUESTED

Bureau of Land Management
Arizona State Office
One North Central Avenue
Suite 800
Phoenix, AZ 85004-4427


PHOENIX, ARIZONA
AUG 13 P 1:18
AZ STATE OFFICE

8500484427



PLACE STICKER AT TOP OF ENVELOPE TO THE RIGHT
OF THE RETURN ADDRESS, FOLD AT DOTTED LINE

United States Department of the Interior
Bureau of Land Management
 LANDS/RECREATION & PLANNING
 ONE N CENTRAL AVE
 PHOENIX, AZ 85004 -2203
 Phone: 602-417-9200



Receipt

No: 3101133

Transaction #: 3192686	
Date of Transaction: 08/14/2014	
CUSTOMER:	
	CARLO S AGUDIO PO BOX 431 TOMBSTONE, AZ 85638-0431 US

LINE #	QTY	DESCRIPTION	REMARKS	UNIT PRICE	TOTAL
1	1.00	LOCATABLE MINERALS / MINING CLAIMS-NOT NEW-UNADJUD, ONE AUTH NO. ONLY / MINING CLAIM MONEY RECEIVED CASES: AMC396577/\$100.00	MAINT FEE WAIVER (10) 2015 / POL (10) 2014	- n/a -	100.00
TOTAL:					\$100.00

PAYMENT INFORMATION			
1	AMOUNT:	100.00	POSTMARKED:
	TYPE:	CHECK	RECEIVED:
	CHECK NO:	22144989576	
	NAME:	AGUDIO, CARLO S PO BOX 431 TOMBSTONE AZ 85638-0431 US	

REMARKS

This receipt was generated by the automated BLM Collections and Billing System and is a paper representation of a portion of the official electronic record contained therein.

UNITED STATES
DEPARTMENT OF THE INTERIOR
BUREAU OF LAND MANAGEMENT

2013-17864 00-01-2013 10:26 AM Page 2 of 2

MAINTENANCE FEE WAIVER CERTIFICATION

160

FORM APPROVED
OMB NO. 1004-0114
Expires: August 31, 2013

SEE INSTRUCTIONS ON PAGE 2

Amc 396577

1. This small miner waiver is filed for the assessment year beginning on September 1, 13 and ending on September 1, 14.
2. The undersigned and all related parties owned ten or fewer mining claims, mill, or tunnel sites located and maintained on Federal lands in the United States of America on September 1, 13.
3. The undersigned have performed the assessment work required by law for each mining claim listed prior to filing this waiver and understand that by filing this form, an affidavit of assessment work must be recorded by the December 30th following the filing of this waiver.
4. The undersigned understand that if the assessment work obligation has not yet come due under 30 U.S.C. 28 (for those claims in their first assessment year only), a notice of intent to hold reciting this condition must be recorded by the December 30th following the filing of this waiver.
5. The undersigned understand that mill and tunnel sites may also be listed upon this waiver and be waived from payment of the maintenance fee, and that a notice of intent to hold for these sites is required to be recorded by the December 30th immediately following the filing of this waiver.
6. The undersigned understand and acknowledge that pursuant to 43 U.S.C. 1212 and 18 U.S.C. 1001, the filing or recording of a false, fictitious, or fraudulent document with the Bureau of Land Management may result in a fine of up to \$250,000, a prison term not to exceed five years, or both.
7. The mining claims, mill or tunnel sites for which this waiver from payment of the maintenance fees is requested are:

CLAIM OR SITE NAME	BLM RECORDATION SERIAL NUMBER
1. San Diego #2	AMC 396577
2. San Diego #3	AMC 396578
3. San Diego #4	AMC 396579
4. San Diego #5	AMC 396580
5. San Diego #6	AMC 396581
6. San Diego #7	AMC 396582
7. San Diego #8	AMC 396583
8. San Diego #9	AMC 396584
9. San Diego #10	AMC 396585
10. San Diego #11	AMC 396586

The owner(s) (claimants) of the above mining claims and sites are:

Carlo S. Agudio*Marsha Agudio
(Owner's Name - Please Print)

Carlo S. Agudio, Marsha Agudio
(Owner's Signature)

P.O. Box 431
(Street or P.O. Box)

Tombstone AZ 85638
(City) (State) (Zip Code)

(Owner's Name - Please Print)

(Owner's Signature)

(Street or P.O. Box)

(City) (State) (Zip Code)

(Owner's Name - Please Print)

(Owner's Signature)

(Street or P.O. Box)

(City) (State) (Zip Code)

(Continued on page 2)

INTEREST
SEP 16 2013
BY: DM

10/PS

RECEIVED
BLM AZ STATE OFFICE
PHOENIX, ARIZONA
2013 AUG -2 PM 3:29

2013-1-64

Page 1 of 2

Requested By: Marsha Agudio

Christine Rhodes - Recorder

Cochise County, AZ

08-01-2013 10:26 AM Recording Fee \$9.00

WHEN RECORDED MAIL TO:

Marsha Agudio

P.O. Box 431

Tombstone, AZ 85638

THE ABOVE SPACE RESERVED FOR RECORDING INFORMATION

CAPTION HEADING

DO NOT REMOVE

THIS IS PART OF THE OFFICIAL DOCUMENT


RECEIVED
BLM AZ STATE OFFICE
2013 AUG -2 PM 3:29
PHOENIX, ARIZONA

Carlo S. Agudio
P.O. Box 431
Tombstone, AZ 85638

CERTIFIED MAIL™



7012 0470 0000 7877 8220



1000

85004

U.S. POSTAGE
PAID
TOMBSTONE, AZ
85638
AUG 01, 13
AMOUNT

\$6.11

00011601-09

RECEIVED
DLM 470 85638
2013 AUG -2 PM 3:11
PHOENIX, ARIZONA

Bureau of Land Management
Arizona State Office
One North Central Avenue
Suite 800
Phoenix, AZ 85004-4427


RETURN RECEIPT
REQUESTED

85004\$4427



Carlo S. Agudio
P.O. Box 431
Tombstone, AZ 85638


CERTIFIED MAIL™



7012 0470 0000 7877 8220



1000



85004

U.S. POSTAGE
PAID
TOMBSTONE, AZ
85638
AUG 01, 13
AMOUNT

\$6.11

00011601-08

RECEIVED
PLM AZ STATE OFFICE

2013 AUG -2 PM 3:11

PHOENIX, ARIZONA

Bureau of Land Management
Arizona State Office
One North Central Avenue
Suite 800
Phoenix, AZ 85004-4427

RETURN RECEIPT
REQUESTED

65004\$4427



When Recorded Return Document to:

Carlo + Marsha Agudio
P.O. Box 431
Tombstone, AZ 85638

Amc 396577

☐ Check here if this is a change of address.Telephone: 520-360-5719E-mail address: marshaagudio@yahoo.com

AFFIDAVIT OF PERFORMANCE OF ANNUAL WORK

1. State of Arizona, County of Cochise ss:
 2. I (Name) Carlo S. Agudio
 3. Reside at (Address) 2971 Middle March Rd

City Tombstone County Cochise

State AZ Zip 85638 being duly sworn, depose and say that I am a citizen of the United States, more than eighteen years of age, and that all of the facts set forth in this affidavit, subject to the provisions and penalties of 18 U.S.C. 1001 pertaining to the filing of false, fictitious, or fraudulent statements with the United States, are true and correct according to the best of my knowledge, information and belief.

4. Owner's name and address (If not shown in Items 1-3 above).

Carlo S. Agudio and Marsha Agudio (Address same as Above)

5. That I am personally acquainted with the mining claim(s). The work and improvements were made by and at the expense of the owner(s) of said claim(s). Said contiguous group of claims, listed on this document, are situated in the

(optional) Mining District: Cochise County, Arizona.

Line No.	AMC NUMBER	CLAIM/SITE NAME	COUNTY RECORDER DATA (If available)	TWP	RNG	SEC
1	396577	San Diego 2		20S	22E	13
2	396578	San Diego 3		20S	23E	18
3	396579	San Diego 4		20S	23E	18
4	396580	San Diego 5		20S	22E	13
5	396581	San Diego 6		20S	22E	13
6	396582	San Diego 7		20S	22E	13


Form: MCF108

Revised Jan. 2006

Page 1 of 2

ENTERED
 SEP 03 2013
 BY: HT

AFFIDAVIT OF PERFORMANCE OF ANNUAL WORK – page 2



7	396583	San Diego 8		20 S	22 E	13
8	396584	San Diego 9		20 S	23 E	18
9	396585	San Diego 10		20 S	23 E	18
10	396586	San Diego 11		20 S	23 E	18

6. That between the dates starting at 12 o'clock noon on September 1, 20 12 and ending at 12 o'clock noon on September 1, 20 13 at least \$ 3000.00 dollars worth of work and improvements were done and performed upon said claim(s) or upon one or more of a contiguous group of claims for the benefit of all, wholly or partly outside of a contiguous group of claims for the benefit of all, not including the location work.

7. That the following persons were employed to perform the work and improvements described herein: _____

Carlo Agudio, Cody Morgan, Ash Morgan

8. That the work and improvements performed were: Designed and built ore skip to run on ladders. Started removing rock obstacle which is 5 ft. thick and thirty ft long. Traded work for loader and cleared roads that land owner blocked off.

9. Dated: _____ Signature: Carlo S Agudio Marsha Agudio

SUBSCRIBED AND SWORN TO before me, a Notary Public, this 12 day of August 20 13

By: Marsha E Agudio & Carlo Agudio

Notary Public Susan H Jones



My Commission Expires 8/3/2014

Bureau of Land Management
Arizona State Office
www.az.blm.gov

No. of Claims:	<u>10</u>	x \$10 =	<u>100</u>
Check No.:	<u>21132441602</u>	Init.	<u>me</u>
Receipt No.:	<u>2854507</u>		
For BLM Use Only			

Form: MCF108
Revised Jan. 2006
Page 2 of 2

United States Department of the Interior

Bureau of Land Management

LANDS/RECREATION & PLANNING

ONE N CENTRAL AVE

PHOENIX, AZ 85004 -2203

Phone: 602-417-9200

Receipt

No:

2854507

Transaction #: 2940290	
Date of Transaction: 08/13/2013	
CUSTOMER:	
	CARLO AGUDIO PO BOX 431 TOMBSTONE, AZ 85638-0431 US

LINE #	QTY	DESCRIPTION	REMARKS	UNIT PRICE	TOTAL
1	1.00	LOCATABLE MINERALS / MINING CLAIMS-NOT NEW-UNADJUD, ONE AUTH NO. ONLY / MINING CLAIM MONEY RECEIVED CASES: AMC396577/\$100.00	POL 2013/10	- n/a -	100.00
TOTAL:					\$100.00

PAYMENT INFORMATION			
1	AMOUNT:	100.00	POSTMARKED: 08/12/2013
	TYPE:	CHECK	RECEIVED: 08/13/2013
	CHECK NO:	21132941692	
	NAME:	AGUDIO, CARLO S PO BOX 431 TOMBSTONE AZ 85638-0431 US	

REMARKS

This receipt was generated by the automated BLM Collections and Billing System and is a paper representation of a portion of the official electronic record contained therein.

Carlo S. Agudio
P.O. Box 431
Tombstone, AZ 85638

CERTIFIED MAIL™



7012 0470 0000 7877 8275



85004

U.S. POSTAGE
PAID
TOMBSTONE, AZ
85638
AUG 12, 13
AMOUNT

\$5.65
0001160508



RETURN RECEIPT
REQUESTED

Bureau of Land Management
Arizona State Office
One North Central Ave
Suite 800
Phoenix, AZ 85004

PHOENIX, ARIZONA

RECEIVED

8500484427



THIS ENVELOPE IS RECYCLABLE AND MADE WITH 30% POST CONSUMER CONTENT



When Recorded Return Document to:

Carlo and Marsha Agudio
P.O. Box 431
Tombstone, AZ 85638

☐ Check here if this is a change of address.
Telephone: 520-895-9140E-mail address: marshaagudio@yahoo.com

Amc 386577

Amc 396577

AFFIDAVIT OF PERFORMANCE OF ANNUAL WORK

1. State of Arizona, County of Cochise ss:2. I (Name) Carlo S. Agudio3. Reside at (Address) 2971 Middle March RdCity Tombstone County Cochise

State AZ Zip 85638 being duly sworn, depose and say that I am a citizen of the United States, more than eighteen years of age, and that all of the facts set forth in this affidavit, subject to the provisions and penalties of 18 U.S.C. 1001 pertaining to the filing of false, fictitious, or fraudulent statements with the United States, are true and correct according to the best of my knowledge, information and belief.

4. Owner's name and address (If not shown in Items 1-3 above).

Carlo S. Agudio and Marsha Agudio (address same as Above)

5. That I am personally acquainted with the mining claim(s). The work and improvements were made by and at the expense of the owner(s) of said claim(s). Said contiguous group of claims, listed on this document, are situated in the

(optional) Mining District; Cochise County, Arizona.

Line No.	AMC NUMBER	CLAIM/SITE NAME	COUNTY RECORDER DATA (If available)	TWP	RNG	SEC
1	396577	San Diego 2		20S	22E	13
2	396578	San Diego 3		20S	23E	18
3	396579	San Diego 4		20S	23E	18
4	396580	San Diego 5		20S	22E	13
5	396581	San Diego 6		20S	22E	13
6	396582	San Diego 7		20S	22E	13


Form: MCF108

Revised Jan. 2006


Page 1 of 2

ENTERED INTO COMPUTER

9/10/12 AT



AFFIDAVIT OF PERFORMANCE OF ANNUAL WORK – page 2



7	396583	San Diego 8		20S	22E	13
8	396584	San Diego 9		20S	23E	18
9	396585	San Diego 10		20S	23E	18
10	396586	San Diego 11		20S	23E	18

6. That between the dates starting at 12 o'clock noon on September 1, 20 11 and ending at 12 o'clock noon on September 1, 20 12 at least \$ 3,000.00 dollars worth of work and improvements were done and performed upon said claim(s) or upon one or more of a contiguous group of claims for the benefit of all, wholly or partly outside of a contiguous group of claims for the benefit of all, not including the location work.

7. That the following persons were employed to perform the work and improvements described herein: _____

Carlo Agudio, Cody Morgan, Ash Morgan

8. That the work and improvements performed were: Finished building steel ladders.

First sixty feet of steel ladders installed. Started installing ventilation system. Put in concrete pad for blower. Build safety rails around collar.


9. Dated: 8-10-12 Signature: Carlo Agudio Marsha Agudio

SUBSCRIBED AND SWORN TO before me, a Notary Public, this 10th day of Aug 20 12

By: Margaret R. Escapule

Notary Public Margaret R. Escapule

My Commission Expires June 24, 2014



Bureau of Land Management
Arizona State Office
www.az.blm.gov

No. of Claims:	<u>10</u>	x \$10 =	<u>100</u>
Check No.:	<u>4945</u>	Init.	<u>AME</u>
Receipt No.:	<u>2636016</u>		
For BLM Use Only			

Form: MCF108
Revised Jan. 2006
Page 2 of 2

Carlo + Marsha Agudra
P.O. Box 431
Tombstone, AZ 85638

PLACE STICKER AT TOP OF ENVELOPE TO THE RIGHT
OF THE RETURN ADDRESS, FOLD AT DOTTED LINE


CERTIFIED MAIL™



111 1150 0001 1184 1703



1000



85004

U.S. POSTAGE
PAID
TOMBSTONE, AZ
85638
AUG 16, 12
AMOUNT

\$5.75

00011601-07

Bureau of Land Management
Arizona state Office
One North Central Avenue Suite 800
Phoenix, AZ 85004-4427

RETURN RECEIPT
REQUESTED

8500484427



RECEIVED
BLM AZ STATE OFFICE
2012 AUG 20 A 10:00
PHOENIX, ARIZONA

United States Department of the Interior

Bureau of Land Management

LANDS/RECREATION & PLANNING

ONE N CENTRAL AVE

PHOENIX, AZ 85004 -2203

Phone: 602-417-9200

Receipt

No:

2636016

Transaction #: 2716599

Date of Transaction: 08/21/2012

CUSTOMER:

CARLO AGUDIO
PO BOX 431
TOMBSTONE, AZ 85638-0431 US

LINE #	QTY	DESCRIPTION	REMARKS	UNIT PRICE	TOTAL
1	1.00	LOCATABLE MINERALS / MINING CLAIMS-NOT NEW-UNADJUD, ONE AUTH NO. ONLY / MINING CLAIM MONEY RECEIVED CASES: AMC396577/\$100.00	POL 2012/10	- n/a -	100.00
TOTAL:					\$100.00

PAYMENT INFORMATION

1	AMOUNT:	100.00	POSTMARKED:	N/A
	TYPE:	CHECK	RECEIVED:	08/16/2012
	CHECK NO:	20082124945		
	NAME:	AGUDIO, CARLO PO BOX 431 TOMBSTONE AZ 85638-0431 US		

REMARKS

This receipt was generated by the automated BLM Collections and Billing System and is a paper representation of a portion of the official electronic record contained therein.

UNITED STATES DEPARTMENT OF THE INTERIOR
BUREAU OF LAND MANAGEMENT

MAINTENANCE FEE WAIVER CERTIFICATION

SEE INSTRUCTIONS ON REVERSE

FORM APPROVED
OMB NO. 1004-0114
Expires: February 28, 2010

94

AMC 396577

1. This small miner waiver is filed for the assessment year beginning at noon on September 1, 2012 and ending at noon on September 1, 2013
2. The undersigned and all related parties owned ten or fewer mining claims, mill, or tunnel sites located and maintained on Federal lands in the United States of America on September 1, 2012
3. The undersigned have performed the assessment work required by law for each mining claim listed prior to filing this waiver and understand that by filing this form; an affidavit of assessment work must be recorded by the December 30th following the filing of this waiver.
4. The undersigned understand that if the assessment work obligation has not yet come due under 30 U.S.C. 28 (for those claims in their first assessment year only); a notice of intent to hold reciting this condition must be recorded by the December 30th following the filing of this waiver.
5. The undersigned understand that mill and tunnel sites may also be listed upon this waiver and be waived from payment of the maintenance fee; and that a notice of intent to hold for these sites is required to be recorded by the December 30th immediately following the filing of this waiver.
6. The undersigned understand and acknowledge that pursuant to 43 U.S.C. 1212 and 18 U.S.C. 1001; the filing or recording of a false, fictitious, or fraudulent document with the Bureau of Land Management may result in a fine of up to \$250,000, a prison term not to exceed five years, or both.
7. The mining claims, mill or tunnel sites for which this waiver from payment of the maintenance fees is requested are:

CLAIM OR SITE NAME	BLM RECORDATION SERIAL NUMBER
1. San Diego #2	✓ AMC 396577
2. San Diego #3	AMC 396578
3. San Diego #4	AMC 396579
4. San Diego #5	AMC 396580
5. San Diego #6	AMC 396581
6. San Diego #7	AMC 396582
7. San Diego #8	AMC 396583
8. San Diego #9	AMC 396584
9. San Diego #10	AMC 396585
10. San Diego #11	AMC 396586

The owner(s) (claimants) of the above mining claims and sites are:

Carlo S. Agudio Marsha Agudio *carlo agudio Marsha Agudio*
(Owner's Name - Please Print) (Owner's Signature)

P.O. Box 431
(Street or P.O. Box)
Tombstone AZ 85638
(City) (State) (Zip Code)

(Owner's Name - Please Print)

(Owner's Signature)

(Street or P.O. Box)

(City)

(State)

(Zip Code)

(Owner's Name - Please Print)

(Owner's Signature)

(Street or P.O. Box)

(City)

(State)

(Zip Code)

RECEIVED
BLM AT STATE OFFICE
2012 JUL 19 P 1:32
PHOENIX, ARIZONA

(Continued on page 2)

RE 8-28-12
ENTERED IN COMPUTER

10-10
PZ

When Recorded Return Document to:

Carlo and Marsha Agudio
P.O. Box 431
Tombstone, AZ 85638

☐ Check here if this is a change of address.
Telephone: 520-895-9140E-mail address: marshaagudio@yahoo.com

AMC 396577

AFFIDAVIT OF PERFORMANCE OF ANNUAL WORK

1. State of Arizona, County of Cochise ss:2. I (Name) Carlo S. Agudio3. Reside at (Address) 2971 Middle March Rd.City Tombstone County Cochise

State AZ Zip 85638 being duly sworn, depose and say that I am a citizen of the United States, more than eighteen years of age, and that all of the facts set forth in this affidavit, subject to the provisions and penalties of 18 U.S.C. 1001 pertaining to the filing of false, fictitious, or fraudulent statements with the United States, are true and correct according to the best of my knowledge, information and belief.

4. Owner's name and address (If not shown in Items 1-3 above).

Carlo S. Agudio And Marsha Agudio (Address same as above)

5. That I am personally acquainted with the mining claim(s). The work and improvements were made by and at the expense of the owner(s) of said claim(s). Said contiguous group of claims, listed on this document, are situated in the

(optional) Mining District; Cochise County, Arizona.

Line No.	AMC NUMBER	CLAIM/SITE NAME	COUNTY RECORDER DATA (If available)	TWP	RNG	SEC
1	396577	San Diego 2		20S	22E	13
2	396578	San Diego 3		20S	23E	18
3	396579	San Diego 4		20S	23E	18
4	396580	San Diego 5		20S	22E	13
5	396581	San Diego 6		20S	22E	13
6	396582	San Diego 7		20S	22E	13

Form: MCF108

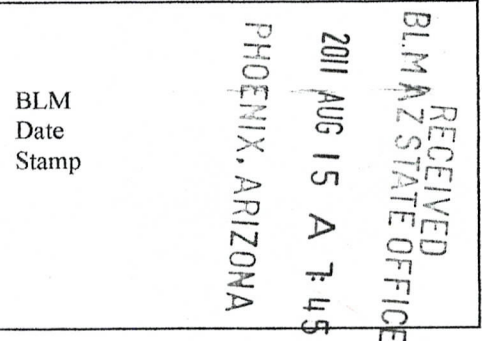
Revised Jan. 2006

Page 1 of 2

ENTERED INTO COMPUTER

SEP 01 2011

AT



AFFIDAVIT OF PERFORMANCE OF ANNUAL WORK – page 2

RECEIVED BLM AZ STATE OFFICE 2011 AUG 15 A 7:45 PHOENIX, ARIZONA	BLM Date Stamp
---	----------------------

7	396583	San Diego 8		20S	22E	13
8	396584	San Diego 9		20S	23E	18
9	396585	San Diego 10		20S	23E	18
10	396586	San Diego 11		20S	23E	18

6. That between the dates starting at 12 o'clock noon on September 1, 20 10 and ending at 12 o'clock noon on September 1, 20 11 at least \$ 4500.00 dollars worth of work and improvements were done and performed upon said claim(s) or upon one or more of a contiguous group of claims for the benefit of all, wholly or partly outside of a contiguous group of claims for the benefit of all, not including the location work.

7. That the following persons were employed to perform the work and improvements described herein: _____

Carlo Agudio, Randall Fuller and Ash Morgan

8. That the work and improvements performed were: Bought steel, made steel ladders which double as rail system. Removed wooden ladders.


9. Dated: 8-10-11 Signature: Carlo S Agudio Maisha Agudio

SUBSCRIBED AND SWORN TO before me, a Notary Public, this 10th day of August 20 11

By: Margaret R. Escapule

Notary Public Cochise County Arizona

My Commission Expires June 24, 2014



Bureau of Land Management
Arizona State Office
www.az.blm.gov

No. of Claims:	<u>10</u>	x \$10 =	<u>100</u>
Check No.:	<u>6940</u>	Init.	<u>MAE</u>
Receipt No.:	<u>240485</u>		
For BLM Use Only			

Form: MCF108
Revised Jan. 2006
Page 2 of 2

United States Department of the Interior
Bureau of Land Management
LANDS/RECREATION & PLANNING
ONE N CENTRAL AVE
PHOENIX, AZ 85004 -2203
Phone: 602-417-9200

Receipt

No:

2404845

Transaction #: 2480097

Date of Transaction: 08/15/2011

CUSTOMER:

CARLO AGUDIO
PO BOX 431
TOMBSTONE, AZ 85638-0431 US

LINE #	QTY	DESCRIPTION	REMARKS	UNIT PRICE	TOTAL
1	1.00	LOCATABLE MINERALS / MINING CLAIMS-NOT NEW-UNADJUD, ONE AUTH NO. ONLY / MINING CLAIM MONEY RECEIVED CASES: AMC396577/\$100.00	POL 2011/10	- n/a -	100.00
TOTAL:					\$100.00

PAYMENT INFORMATION					
1	AMOUNT:	100.00		POSTMARKED:	08/11/2011
	TYPE:	CHECK		RECEIVED:	08/15/2011
	CHECK NO:	18647276940			
	NAME:	AGUDIO, CARLO S PO BOX 431 TOMBSTONE AZ 85638-0431 US			

REMARKS

This receipt was generated by the automated BLM Collections and Billing System and is a paper representation of a portion of the official electronic record contained therein.

Carlo + Marsha Agudio
P.O. Box 431
Tombstone, AZ 85638

PLACE STICKER AT TOP OF ENVELOPE TO THE RIGHT
OF THE RETURN ADDRESS, FOLD AT DOTTED LINE

CERTIFIED MAIL™




7011 1350 0000 5859 0092

RETURN RECEIPT
REQUESTED



1000



85004

U.S. POSTAGE
PAID
TOMBSTONE, AZ
85638
AUG 11, 11
AMOUNT

\$5.59

00011601-07

Bureau of Land Management
Arizona State Office
One W. Central Avenue, Suite 800
Phoenix, AZ 85004-4427

85004\$4427



UNITED STATES DEPARTMENT OF THE INTERIOR
BUREAU OF LAND MANAGEMENT

104

AMC 396577

FORM APPROVED
OMB NO. 1004-0114
Expires: February 28, 2010

MAINTENANCE FEE WAIVER CERTIFICATION

SEE INSTRUCTIONS ON REVERSE

1. This small miner waiver is filed for the assessment year beginning at noon on September 1, 2011 and ending at noon on September 1, 2012.
- ✓ 2. The undersigned and all related parties owned ten or fewer mining claims, mill, or tunnel sites located and maintained on Federal lands in the United States of America on September 1, 2011.
3. The undersigned have performed the assessment work **required by law** for each mining claim listed **prior to filing this waiver** and understand that by filing this form; an affidavit of assessment work **must** be recorded by the December 30th following the filing of this waiver.
4. The undersigned understand that if the assessment work obligation has not yet come due under 30 U.S.C. 28 (for those claims in their first assessment year only); a notice of intent to hold reciting this condition **must** be recorded by the December 30th following the filing of this waiver.
5. The undersigned understand that mill and tunnel sites may also be listed upon this waiver and be waived from payment of the maintenance fee; and that a notice of intent to hold for these sites is required to be recorded by the December 30th immediately following the filing of this waiver.
6. The undersigned understand and acknowledge that pursuant to 43 U.S.C. 1212 and 18 U.S.C. 1001; the filing or recording of a false, fictitious, or fraudulent document with the Bureau of Land Management may result in a fine of up to \$250,000, a prison term not to exceed five years, or both.
7. The mining claims, mill or tunnel sites for which this waiver from payment of the maintenance fees is requested are:

CLAIM OR SITE NAME	BLM RECORDATION SERIAL NUMBER
✓ 1. San Diego #2	AMC 396577
2. San Diego #3	AMC 396578
3. San Diego #4	AMC 396579
4. San Diego #5	AMC 396580
5. San Diego #6	AMC 396581
6. San Diego #7	AMC 396582
7. San Diego #8	AMC 396583
8. San Diego #9	AMC 396584
9. San Diego #10	AMC 396585
10. San Diego #11	AMC 396586

The owner(s) (claimants) of the above mining claims and sites are:

Carlo S. Agudio Marsha Agudio Carlo S Agudio Marsha Agudio
(Owner's Name - Please Print) (Owner's Signature)

P.O. Box 431
(Street or P.O. Box)

Tombstone AZ 85638
(City) (State) (Zip Code)

(Owner's Name - Please Print)

(Owner's Signature)

(Street or P.O. Box)

(City)

(State)

(Zip Code)

(Owner's Name - Please Print)

(Owner's Signature)

(Street or P.O. Box)

(City)

(State)

(Zip Code)

(Continued on page 2)

RECEIVED
BLM STATE OFFICE
2011 JUL 21 P 2:19
PHOENIX ARIZONA

Carlo S. Agudio
P.O. Box 431
Tombstone, AZ 85638

CERTIFIED MAIL™



7009 2250 0002 8821 9634



1000



85004

U.S. POSTAGE
PAID
TOMBSTONE, AZ
85638
JUL 20, 11
AMOUNT

\$5.59

00011601-07

RECEIVED
ARIZONA STATE OFFICE

2011 JUL 21 P 2:19

PHOENIX, ARIZONA

RETURN RECEIPT
REQUESTED

Bureau of Land Management
Arizona State Office
One North Central Avenue
Suite 800
Phoenix, AZ 85004-4427

8500484427



7mc 396577

When Recorded Return Document to:

Carlo and Marsha Agudio
P.O. Box 431
Tombstone, AZ 85638

☐ Check here if this is a change of address.
Telephone: 520-266-0638E-mail address: marshaagudio@yahoo.com

AFFIDAVIT OF PERFORMANCE OF ANNUAL WORK

1. State of Arizona, County of Cochise ss:2. I (Name) Carlo S. Agudio3. Reside at (Address) 2971 Middle March RdCity Tombstone County CochiseState AZ Zip 85638

being duly sworn, depose and say that I am a citizen of the United States, more than eighteen years of age, and that all of the facts set forth in this affidavit, subject to the provisions and penalties of 18 U.S.C. 1001 pertaining to the filing of false, fictitious, or fraudulent statements with the United States, are true and correct according to the best of my knowledge, information and belief.

4. Owner's name and address (If not shown in Items 1-3 above).

Carlo S. Agudio and Marsha Agudio (address same as above)

5. That I am personally acquainted with the mining claim(s). The work and improvements were made by and at the expense of the owner(s) of said claim(s). Said contiguous group of claims, listed on this document, are situated in the

(optional) Mining District: Cochise County, Arizona.

Line No.	AMC NUMBER	CLAIM/SITE NAME	COUNTY RECORDER DATA (If available)	TWP	RNG	SEC
1	396577	San Diego #2		20S	22E	13
2	396578	San Diego #3		20S	23E	18
3	396579	San Diego #4		20S	23E	18
4	396580	San Diego #5		20S	22E	13
5	396581	San Diego #6		20S	22E	13
6	396582	San Diego #7		20S	22E	13

Form: MCF108

Revised Jan. 2006

Page 1 of 2

RECEIVED
BLM AZ STATE OFFICE

2010 AUG - 2 A 8:22
PHOENIX, ARIZONA

BLM
Date
Stamp

7	396583	San Diego #8		20S	23E	18
8	396584	San Diego #9		20S	23E	18
9	396585	San Diego #10		20S	23E	18
10	396586	San Diego #11		20S	23E	18

6. That between the dates starting at 12 o'clock noon on September 1, 20 09 and ending at 12 o'clock noon on September 1, 20 10 at least \$ 3500.00 dollars worth of work and improvements were done and performed upon said claim(s) or upon one or more of a contiguous group of claims for the benefit of all, wholly or partly outside of a contiguous group of claims for the benefit of all, not including the location work.

7. That the following persons were employed to perform the work and improvements described herein: _____

Carlo Agudio, Randall Fuller and Robert Stober

8. That the work and improvements performed were: Made wooden ladders. Installed, cleaned and cut samples as we went down to the 250 level.


9. Dated: 7/29/2010 Signature: Carlo & Agudio Marsha Agudio

SUBSCRIBED AND SWORN TO before me, a Notary Public, this 29 day of July 20 10

By Carlo Agudio And Marsha Agudio

Notary Public Susan A. Jones

My Commission Expires 8/3/2010



Bureau of Land Management
Arizona State Office
www.az.blm.gov

No. of Claims:	<u>10</u>	x \$10 =	<u>100.00</u>
Check No.:		Init.	<u>SPB</u>
Receipt No.:	<u>2181687</u>		
For BLM Use Only			

ENTERED INTO COMPUTER

9/17/10 AT

Form: MCF108
Revised Jan. 2006
Page 2 of 2

United States Department of the Interior
Bureau of Land Management
LANDS/RECREATION & PLANNING
ONE N CENTRAL AVE
PHOENIX, AZ 85004 -2203
Phone:

Receipt

No:

2181687

Transaction #: 2251293

Date of Transaction: 08/02/2010

CUSTOMER: CARLO AGUDIO
PO BOX 431
TOMBSTONE, AZ 85638-0431 US

LINE #	QTY	DESCRIPTION	REMARKS	UNIT PRICE	TOTAL
1	1.00	LOCATABLE MINERALS / MINING CLAIMS-NOT NEW-UNADJUD, ONE AUTH NO. ONLY / MINING CLAIM MONEY RECEIVED CASES: AMC396577/\$100.00	POL-10	- n/a -	100.00
TOTAL:					\$100.00

PAYMENT INFORMATION				
1	AMOUNT:	100.00	POSTMARKED:	07/29/2010
	TYPE:	CHECK	RECEIVED:	08/02/2010
	CHECK NO:	2403		
	NAME:	ROCKHOUND EXPRESS PO BOX 431 TOMBSTONE AZ 85638-0431 US		

REMARKS

This receipt was generated by the automated BLM Collections and Billing System and is a paper representation of a portion of the official electronic record contained therein.

UNITED STATES DEPARTMENT OF THE INTERIOR
BUREAU OF LAND MANAGEMENT

85

MAINTENANCE FEE WAIVER CERTIFICATION

SEE INSTRUCTIONS ON REVERSE

FORM APPROVED
OMB NO. 1004-0114
Expires: February 28, 2010

Amc 396577

1. This small miner waiver is filed for the assessment year beginning at noon on September 1, 09 and ending at noon on September 1, 10.
2. The undersigned and all related parties owned ten or fewer mining claims, mill, or tunnel sites located and maintained on Federal lands in the United States of America on September 1, 09.
3. The undersigned have performed the assessment work **required by law** for each mining claim listed **prior to filing this waiver** and understand that by filing this form; an affidavit of assessment work **must** be recorded by the December 30th following the filing of this waiver.
4. The undersigned understand that if the assessment work obligation has not yet come due under 30 U.S.C. 28 (for those claims in their first assessment year only); a notice of intent to hold reciting this condition **must** be recorded by the December 30th following the filing of this waiver.
5. The undersigned understand that mill and tunnel sites may also be listed upon this waiver and be waived from payment of the maintenance fee; and that a notice of intent to hold for these sites is required to be recorded by the December 30th immediately following the filing of this waiver.
6. The undersigned understand and acknowledge that pursuant to 43 U.S.C. 1212 and 18 U.S.C. 1001; the filing or recording of a false, fictitious, or fraudulent document with the Bureau of Land Management may result in a fine of up to \$250,000, a prison term not to exceed five years, or both.
7. The mining claims, mill or tunnel sites for which this waiver from payment of the maintenance fees is requested are:

CLAIM OR SITE NAME	BLM RECORDATION SERIAL NUMBER
1. San Diego #2	AMC 396577 ^{913 coded} _{Lead No.}
2. San Diego #3	AMC 396578
3. San Diego #4	AMC 396579
4. San Diego #5	AMC 396580
5. San Diego #6	AMC 396581
6. San Diego #7	AMC 396582
7. San Diego #8	AMC 396583
8. San Diego #9	AMC 396584
9. San Diego #10	AMC 396585
10. San Diego #11	AMC 396586

The owner(s) (claimants) of the above mining claims and sites are:

Carlo S. Agudio ✓ Marsha Agudio ✓
(Owner's Name - Please Print)
P.O. Box 431
(Street or P.O. Box)
Tombstone AZ 85638
(City) (State) (Zip Code)

Carlo S. Agudio
(Owner's Signature)
Marsha Agudio

ENTERED INTO COMPUTER

AUG-18-2010

PB

(Owner's Name - Please Print)
(Street or P.O. Box)
(City) (State) (Zip Code)

(Owner's Signature)

(Owner's Name - Please Print)
(Street or P.O. Box)
(City) (State) (Zip Code)

(Owner's Signature)

RECEIVED
BLM AZ STATE OFFICE
2010 JUL 15 A 11:59
PHOENIX, ARIZONA

(Continued on page 2)

10/PB

Carlo and Marsha Agudro
P.O. Box 431
Tombstone, AZ 85638

7009 2250 0002 8821 5162




CERTIFIED MAIL

PLACE STICKER AT TOP OF ENVELOPE TO THE RIGHT
OF THE RETURN ADDRESS, FOLD AT DOTTED LINE




1000



85004

U.S. POSTAGE
PAID
TOMBSTONE, AZ
85638
JUL 14, 10
AMOUNT

\$5.10
00010298-07



Bureau of Land Management
Arizona State office
One North Central Avenue
Suite 800
Phoenix, AZ 85004-4427

**RETURN RECEIPT
REQUESTED**

8500434427



When Recorded Return Document to:

Carlo and Marsha Agudio
P.O. Box 431
Tombstone, AZ 85638

2009-20484

Page 1 of 2

Requested By: CARD AGUDIO

Christine Rhodes - Recorder

Cochise County, AZ

08-19-2009 03:34 PM Recording Fee \$15.00

☐ Check here is this is a change of address.

Telephone: 520-266-0638

E-mail address: Marsha.agudio@yahoo.com

AMC 396577

AFFIDAVIT OF PERFORMANCE OF ANNUAL WORK

1. State of Arizona, County of Cochise ss:

2. I (Name) Carlo S. Agudio

3. Reside at (Address) 2971 Middle March Rd

City Tombstone County Cochise

State AZ Zip 85638 being duly sworn, depose and say that I am a citizen of the United States, more than eighteen years of age, and that all of the facts set forth in this affidavit, subject to the provisions and penalties of 18 U.S.C. 1001 pertaining to the filing of false, fictitious, or fraudulent statements with the United States, are true and correct according to the best of my knowledge, information and belief.

4. Owner's name and address (If not shown in Items 1-3 above).

Carlo S. Agudio and Marsha Agudio (address same as above)

5. That I am personally acquainted with the mining claim(s). The work and improvements were made by and at the expense of the owner(s) of said claim(s). Said contiguous group of claims, listed on this document, are situated in the

(optional) Mining District; Cochise County, Arizona.

Line No.	AMC NUMBER	CLAIM/SITE NAME	COUNTY RECORDER DATA (If available)	TWP	RNG	SEC
1	396577	San Diego 2		20S	22E	13
2	396578	San Diego 3		20S	23E	18
3	396579	San Diego 4		20S	23E	18
4	396580	San Diego 5		20S	22E	13
5	396581	San Diego 6		20S	22E	13
6	396582	San Diego 7		20S	22E	13

Form: MCF108

Revised Jan. 2006

Page 1 of 2

BLM
Date
Stamp


PHOENIX, ARIZONA

2009 AUG 26 A 7:39

RECEIVED
BLM AZ STATE OFFICE



AFFIDAVIT OF PERFORMANCE OF ANNUAL WORK – page 2



7	396583	San Diego 8		20S	22E	13
8	396584	San Diego 9		20S	23E	18
9	396585	San Diego 10		20S	23E	18
10	396586	San Diego 11		20S	23E	18

6. That between the dates starting at 12 o'clock noon on September 1, 20 08 and ending at 12 o'clock noon on September 1, 20 09 at least \$ 2,900.00 dollars worth of work and improvements were done and performed upon said claim(s) or upon one or more of a contiguous group of claims for the benefit of all, wholly or partly outside of a contiguous group of claims for the benefit of all, not including the location work.

7. That the following persons were employed to perform the work and improvements described herein: _____

Carlo Agudio, Randall Fuller, and Robert Stober

8. That the work and improvements performed were: cleaned out sixty feet of rock and locat
garbage out of portal. Collared decline and safety gates

9. Dated: 8-19-09 Signature: Carlo Agudio

SUBSCRIBED AND SWORN TO before me, a Notary Public, this 19th day of AUGUST 20 09

By: Margaret R. Escapule

Notary Public Cochise County, AZ

My Commission Expires June 24, 2010



Bureau of Land Management
Arizona State Office
www.az.blm.gov

No. of Claims:	<u>10</u>	x \$10 =	<u>100.00</u>
Check No.:	<u>MP</u>	Init.	<u>SB 8</u>
Receipt No.:	<u>1988768</u>		
For BLM Use Only			

Form: MCF108
Revised Jan. 2006
Page 2 of 2

United States Department of the Interior
Bureau of Land Management
BUSINESS & SUPPORT SVCS DIV
ONE N CENTRAL AVE SUITE 800
PHOENIX, AZ 85004 -4427
Phone: (602) 417-9200

Receipt

No: 1988768

Transaction #: 2052955

Date of Transaction: 08/27/2009

CUSTOMER: CARLO AGUDIO
PO BOX 431
TOMBSTONE, AZ 85638-0431 US

LINE #	QTY	DESCRIPTION	REMARKS	UNIT PRICE	TOTAL
1	1.00	LOCATABLE MINERALS / MINING CLAIMS-NOT NEW-UNADJUD, ONE AUTH NO. ONLY / MINING CLAIM MONEY RECEIVED CASES: AMC396577/\$100.00	POL	- n/a -	100.00
TOTAL:					\$100.00

PAYMENT INFORMATION

1	AMOUNT:	100.00	POSTMARKED:	08/24/2009
	TYPE:	CHECK	RECEIVED:	08/26/2009
	CHECK NO:	0709015205		
	NAME:	AGUDIO, CARLOS PO BOX 431 TOMBSTONE AZ 85638-0431 US		

REMARKS

This receipt was generated by the automated BLM Collections and Billing System and is a paper representation of a portion of the official electronic record contained therein.

NOTICE!!

These documents have been scanned!

Do not place un-scanned documents beneath this notice!

Do not remove this notice from this file!

GPO Jacket No. 560-102
Print Order 61540
Rise Business Services, LLC
Job=AZ15 5/20/2019



Box Number= AZ15072



Claim Begin-End: AMC396577-AMC396586

5 Miscellaneous



AZ15072-11

AMC396394-AMC396736

**NO
DOCUMENTS
FOUND**

NO DOCUMENTS FOUND
NO DOCUMENTS FOUND

NOTICE!!

These documents have been scanned!

Do not place un-scanned documents beneath this notice!

Do not remove this notice from this file!

GPO Jacket No. 560-102
Print Order 61540
Rise Business Services, LLC
Job=AZ15 5/20/2019



Box Number= AZ15072



Claim Begin-End: AMC396577-AMC396586

6 Location Notices-Amendments and Supporting Documents



AZ15072-11

AMC396394-AMC396736

MINING CLAIM STATUS REPORT

DATA ENTRY _____

MTP CHECKED BY _____

GEO CHECKED BY _____

LEAD SERIAL NO. AMC 396577 THROUGH AMC 396586

# <u>10</u>	LODE	LOCATION FEE @ \$30 =	\$ <u>300.00</u>
# _____	PLACER	PROCESSING FEE @ \$15 =	\$ <u>150.00</u>
# _____	ASSOCIATION PL	MAINTENANCE FEE @ \$125 =	\$ <u>1250.00</u>
# _____	MILL SITE	OVERAGE	\$ _____
# _____	TUNNEL SITE	SHORTAGE	\$ _____
		OTHER FEES	\$ _____
ENOUGH LOCATORS		TOTAL	\$ <u>1700.00</u>
YES []	NO []		

OVER-THE-COUNTER [] MAIL [☒] TIMELY FILED: YES [☒] NO []

LEGAL DESCRIPTION: T 20S R 22E SEC 13
T 20S R 22E SEC 18 state / Fed / min
T _____ R _____ SEC _____
T _____ R _____ SEC _____

BLM [] FOREST SERVICE [] _____ SUBJ TO PL 359: YES [] NO []

WILDERNESS AREA: NO [] YES [] _____

SPLIT ESTATE: SX [☒] PX [] SRHA [] OTHER [] _____ N/A []
PROPER NOTICE FILED IF LOCATED ON SRHA LANDS-YES [] NO [] N/A []

RECONVEYED MINERALS ON BLM LANDS REQUIRE OPENING ORDERS
FROM 1944 TO 1993. OPEN TO ENTRY ON: _____ N/A []

COMMENTS/STATUS: VOID [] PARTIALLY VOID [] PVT MINERALS []
WITHDRAWN LANDS [] OTHER [] _____

Some of claim partially void

Claimant acknowledges that portions of the following claim(s) site(s) may be void or voidable. _____

Signature of claimant

FINAL ADJUDICATION TS DATE 2/8/2010



AMC 396577

RECEIVED
BLM AZ STATE OFFICE

2009 APR 21 A 8:38

PHOENIX, ARIZONA

LOCATION NOTICE FOR LODE MINING CLAIM

NOTICE IS HEREBY GIVEN that the San Diego #2 lode mining claim has been located by Carlo and Marsha Agudio, whose current mailing address is PO Box 431, Tombstone, AZ 85638.

The general course of this claim is N30E, and it is situated in Cochise County, Arizona.

This claim is 1500 feet in length and 600 feet in width. The claim runs from the location monument on which this location notice is posted approximately 15 feet in a SW direction to the SW end line and 1485 feet in a NW direction to the NW end line.

This claim is marked by six monuments, one at each corner and one at the center of each end line of the claim.

The location monument on which this notice is posted is situated within Section 13, Township 20S, Range 22E, Gila Salt River Base and Meridian, Arizona, and this claim encompasses portions of the following quarter section(s), section(s), Township, and Range:

NE qtr Sec 13 T 20S R 22E and NW qtr Sec 18 T 20S R 23E Gila Salt River Base and Meridian, Arizona

The locality of this claim with reference to some natural object or permanent monument and additional information (if any) concerning its locality are as follows: Approximately 4,870' NW 342 degrees from AZ BM CG 1169

DATED AND POSTED on the ground this 16 day of March, 2009.

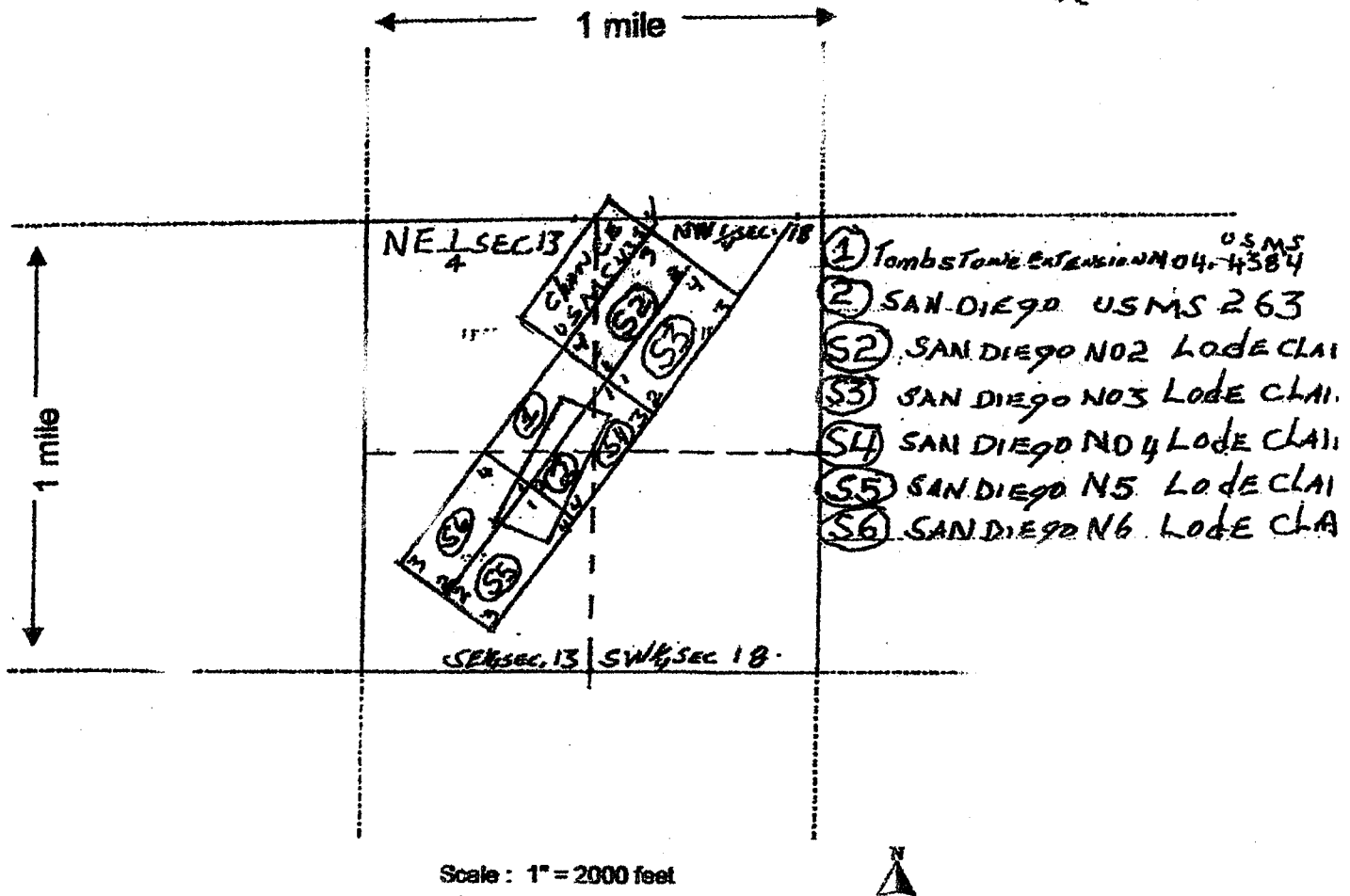
LOCATOR(S)

Carlo S. Agudio
Marsha Agudio

AMC 396577

MINING CLAIM MAP

Lode (X) Placer ()



Scale : 1" = 2000 feet



1. The above map depicts the San Diego #2 mining claim, which is located in Section (s) 18 & 15, Township 20S, Range 23E & 22E, Gila and Salt River Base and Meridian, COCHISE County, Arizona.
2. The type of corner and location monuments used are as follows: 2" PVC, 4 FT ABOVE GROUND.
3. The bearings and distances in degrees and feet between claim corners are as depicted on the map.

No. 1 corner 1500 ft. in a NE direction to the No. 2 corner then 600 ft. in a NW direction to the No. 3 corner, then 1500 ft. in a SW direction to the No. 4 corner, then 600 ft. in a SE direction to the point of origin.

LOCATION NOTICE FOR LODE MINING CLAIM

NOTICE IS HEREBY GIVEN that the **San Diego #3** lode mining claim has been located by Carlo and Marsha Agudio, whose current mailing address is PO Box 431, Tombstone, AZ 85638.

The general course of this claim is N30E, and it is situated in Cochise County, Arizona.

This claim is 1500 feet in length and 600 feet in width. The claim runs from the location monument on which this location notice is posted approximately 15 feet in a SW direction to the SW end line and 1485 feet in a NW direction to the NW end line.

This claim is marked by six monuments, one at each corner and one at the center of each end line of the claim.

The location monument on which this notice is posted is situated within Section 18, Township 20S, Range 23E, Gila Salt River Base and Meridian, Arizona, and this claim encompasses portions of the following quarter section(s), section(s), Township, and Range:

NW qtr Sec 18 T 20S R 23E Gila Salt River Base and Meridian, Arizona

The locality of this claim with reference to some natural object or permanent monument and additional information (if any) concerning its locality are as follows: Approximately 4,420' NW 346 degrees from AZ BM CG 1169

DATED AND POSTED on the ground this 16 day of March, 2009.

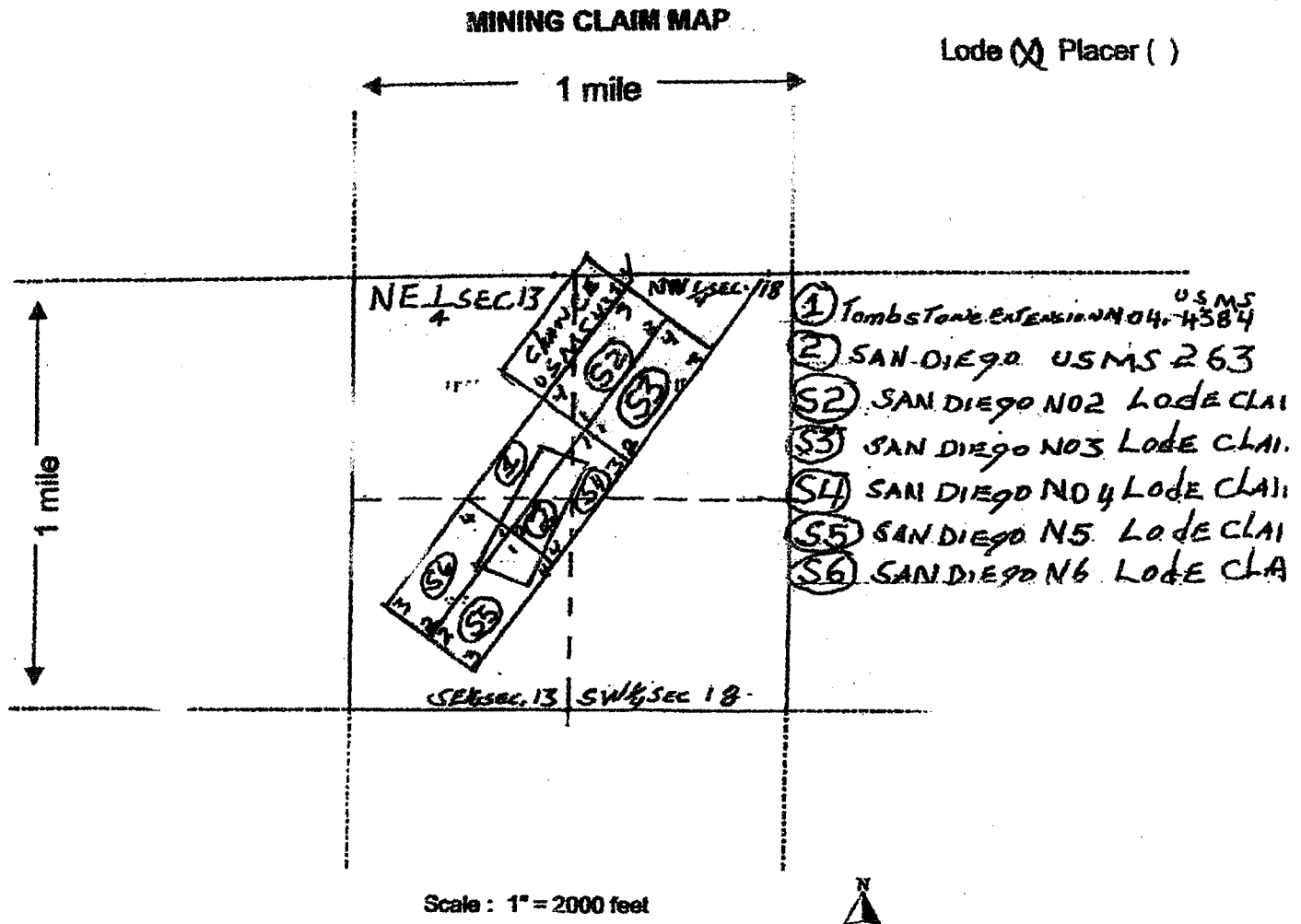
LOCATOR(S) Carlo Agudio
Marsha Agudio

PHOENIX, ARIZONA

2009 APR 21 A 8:34

RECEIVED
BLM AZ STATE OFFICE

AMC 396578



1. The above map depicts the San Diego #3 mining claim, which is located in Section (s) 18, Township 20S, Range 23E, Gila and Salt River Base and Meridian, COCHISE County, Arizona.

2. The type of corner and location monuments used are as follows: 2" P.V.C. 4 FT ABOVE GRADE.

3. The bearings and distances in degrees and feet between claim corners are as depicted on the map.

Permanent monument the NE corner of the Tombstone Extension No. 4 Patent USMS 4384. Beginning at No. 1 corner of claim 600 ft. in a SE direction to the No. 2 corner, then 1500 ft. in a NE direction to the No. 3 corner, then 600 ft. in a NW direction to the No. 4 corner, then 1500 ft. in a SW direction to the point of origin.

LOCATION NOTICE FOR LODE MINING CLAIM

NOTICE IS HEREBY GIVEN that the **San Diego #4** lode mining claim has been located by Carlo and Marsha Agudio, whose current mailing address is PO Box 431, Tombstone, AZ 85638.

The general course of this claim is N30E, and it is situated in Cochise County, Arizona.

This claim is 1500 feet in length and 600 feet in width. The claim runs from the location monument on which this location notice is posted approximately 15 feet in a NE direction to the NE end line and 1485 feet in a SW direction to the SW end line.

This claim is marked by six monuments, one at each corner and one at the center of each end line of the claim.

The location monument on which this notice is posted is situated within Section 18, Township 20S, Range 23E, Gila Salt River Base and Meridian, Arizona, and this claim encompasses portions of the following quarter section(s), section(s), Township, and Range:

NW and SW qtr Sec 18 T 20S R 23E and the NE and SE qtr Sec 13 T 20S R 22E Gila Salt River Base and Meridian, Arizona

The locality of this claim with reference to some natural object or permanent monument and additional information (if any) concerning its locality are as follows: Approximately 4,330' NW 344 degrees from AZ BM CG 1169

DATED AND POSTED on the ground this 16 day of March, 2009.

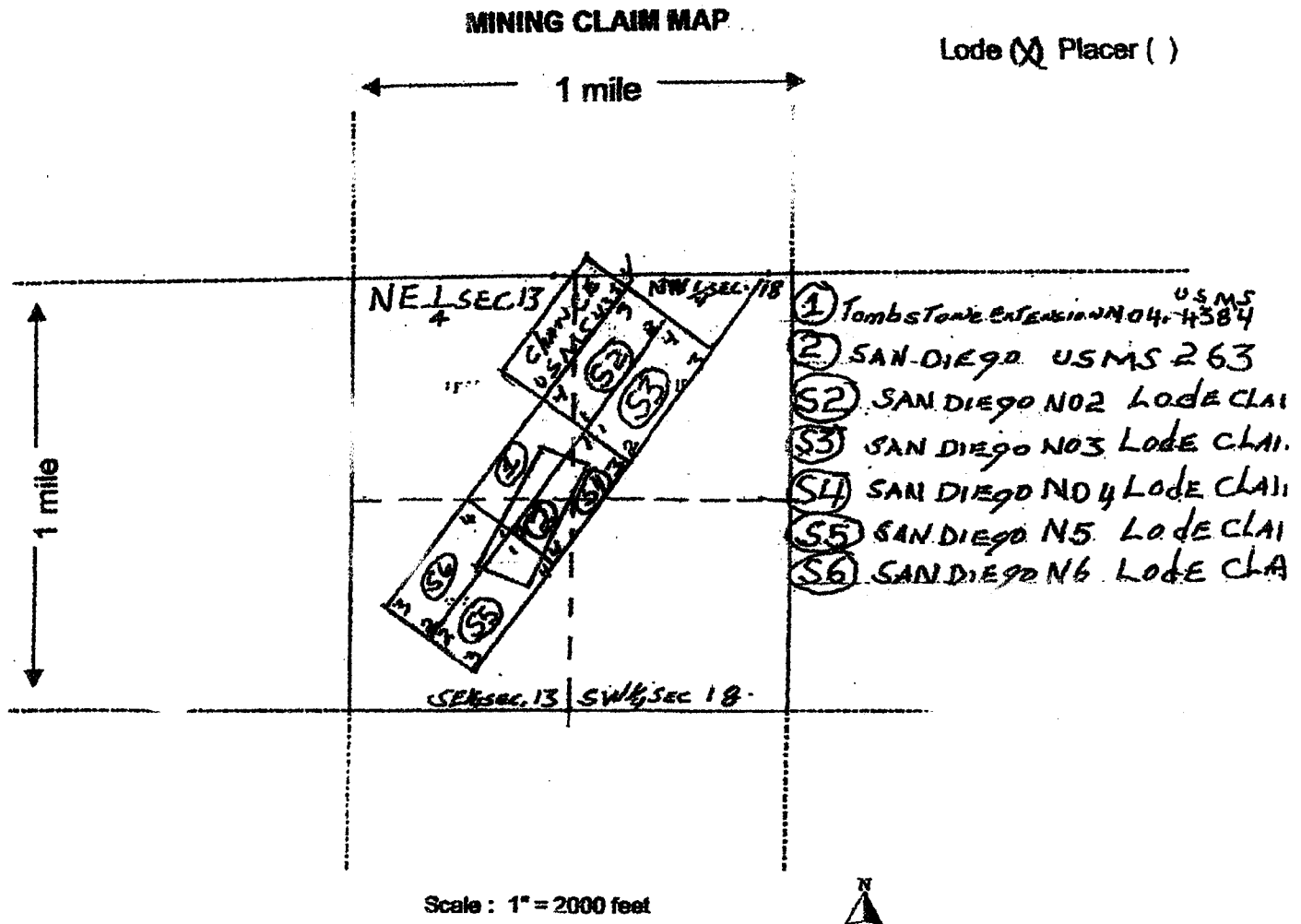
LOCATOR(S) Carlo Agudio
Marsha Agudio

PHOENIX, ARIZONA

2001 APR 21 A 8:34

RECEIVED
BLM AZ STATE OFFICE

AMC 396579



1. The above map depicts the San Diego #4 mining claim, which is located in Section (s) 18, Township 20S, Range 23E, Gila and Salt River Base and Meridian, COCHISE County, Arizona.

2. The type of corner and location monuments used are as follows: 2" P.V.C. 4 FT ABOVE GRADE.

3. The bearings and distances in degrees and feet between claim corners are as depicted on the map.

Beginning at the No. 1 corner 1500 ft. in a SW direction to the No. 2 corner, then 600 ft. SE to the No. 3 corner, then 1500 ft. NE to the No. 4 corner, and 600 ft. NW to the point of origin.

LOCATION NOTICE FOR LODE MINING CLAIM

NOTICE IS HEREBY GIVEN that the **San Diego #5** lode mining claim has been located by Carlo and Marsha Agudio, whose current mailing address is PO Box 431, Tombstone, AZ 85638.

The general course of this claim is N30E, and it is situated in Cochise County, Arizona.

This claim is 1500 feet in length and 600 feet in width. The claim runs from the location monument on which this location notice is posted approximately 15 feet in a NE direction to the NE end line and 1485 feet in a SW direction to the SW end line.

This claim is marked by six monuments, one at each corner and one at the center of each end line of the claim.

The location monument on which this notice is posted is situated within Section 13, Township 20S, Range 22E, Gila Salt River Base and Meridian, Arizona, and this claim encompasses portions of the following quarter section(s), section(s), Township, and Range:

SE qtr Sec 13 T 20S R 22E Gila Salt River Base and Meridian, Arizona

The locality of this claim with reference to some natural object or permanent monument and additional information (if any) concerning its locality are as follows: Approximately 3,800' NW 325 degrees from AZ BM CG 1169

DATED AND POSTED on the ground this 16 day of March, 2009.

LOCATOR(S) _____

Carlo Agudio

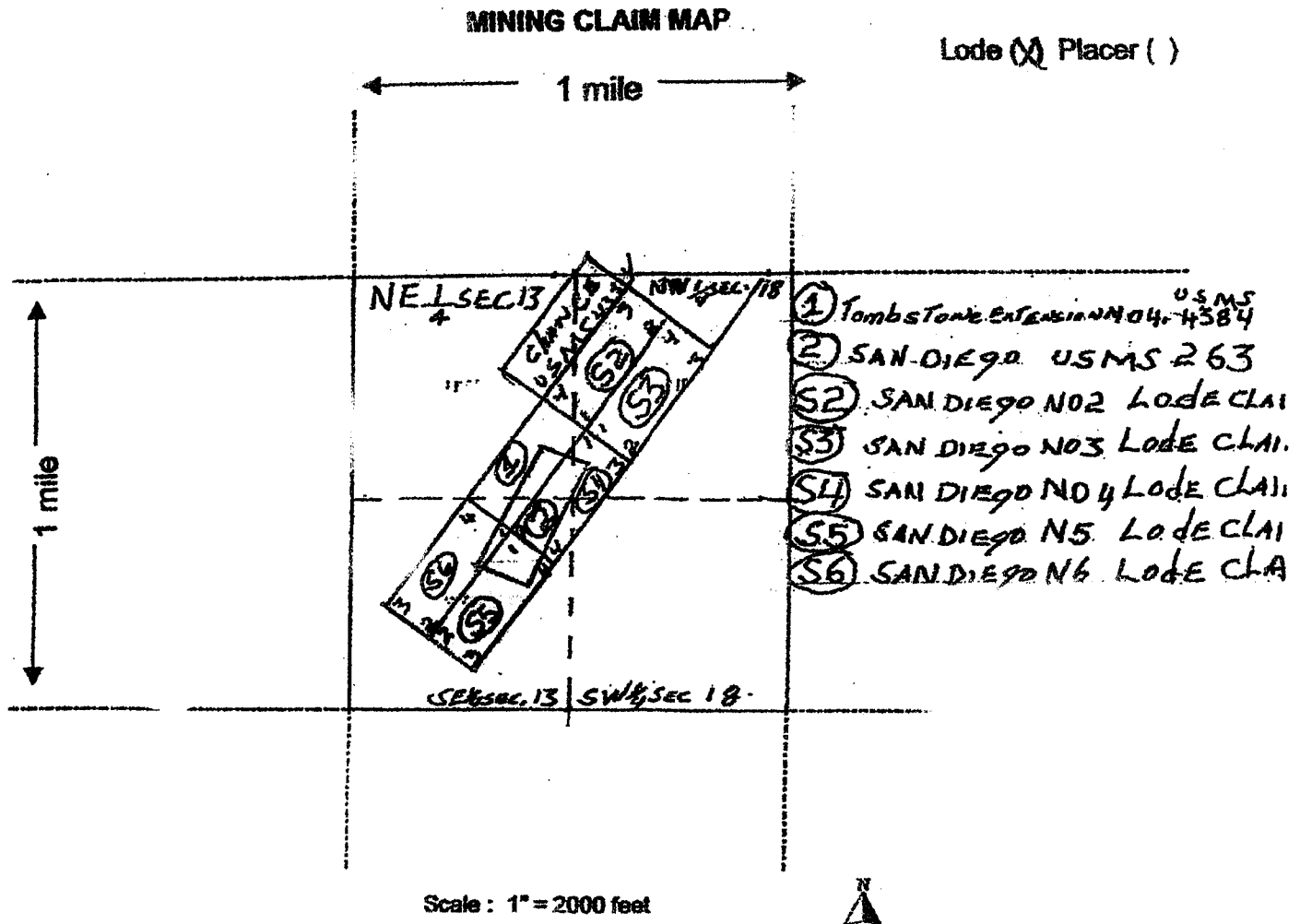
Marsha Agudio

PHOENIX, ARIZONA

2009 APR 21 A 8:34

RECEIVED
BLM/AZ STATE OFFICE

AMC 396580



1. The above map depicts the San Diego #5 mining claim, which is located in Section (s) 13, Township 20S, Range 22E, Gila and Salt River Base and Meridian, COCHISE County, Arizona.

2. The type of corner and location monuments used are as follows: 2" P.V.C. 4 FT ABOVE GRADE.

3. The bearings and distances in degrees and feet between claim corners are as depicted on the map.

Beginning at the No. 1 corner 1500 ft. in a SW direction to the No. 2 corner, then 600 ft. SE to the No. 3 corner, then 1500 ft. NE to the No. 4 corner, and 600 ft. NW to the point of origin.

LOCATION NOTICE FOR LODE MINING CLAIM

NOTICE IS HEREBY GIVEN that the San Diego #6 lode mining claim has been located by Carlo and Marsha Agudio, whose current mailing address is PO Box 431, Tombstone, AZ 85638.

The general course of this claim is N30E, and it is situated in Cochise County, Arizona.

This claim is 1500 feet in length and 600 feet in width. The claim runs from the location monument on which this location notice is posted approximately 15 feet in a NE direction to the NE end line and 1485 feet in a SW direction to the SW end line.

This claim is marked by six monuments, one at each corner and one at the center of each end line of the claim.

The location monument on which this notice is posted is situated within Section 13, Township 20S, Range 22E, Gila Salt River Base and Meridian, Arizona, and this claim encompasses portions of the following quarter section(s), section(s), Township, and Range:

SE qtr Sec 13 T 20S R 22E Gila Salt River Base and Meridian, Arizona

The locality of this claim with reference to some natural object or permanent monument and additional information (if any) concerning its locality are as follows: Approximately 4,350' NW 324 degrees from AZ BM CG 1169

DATED AND POSTED on the ground this 16 day of March, 2009.

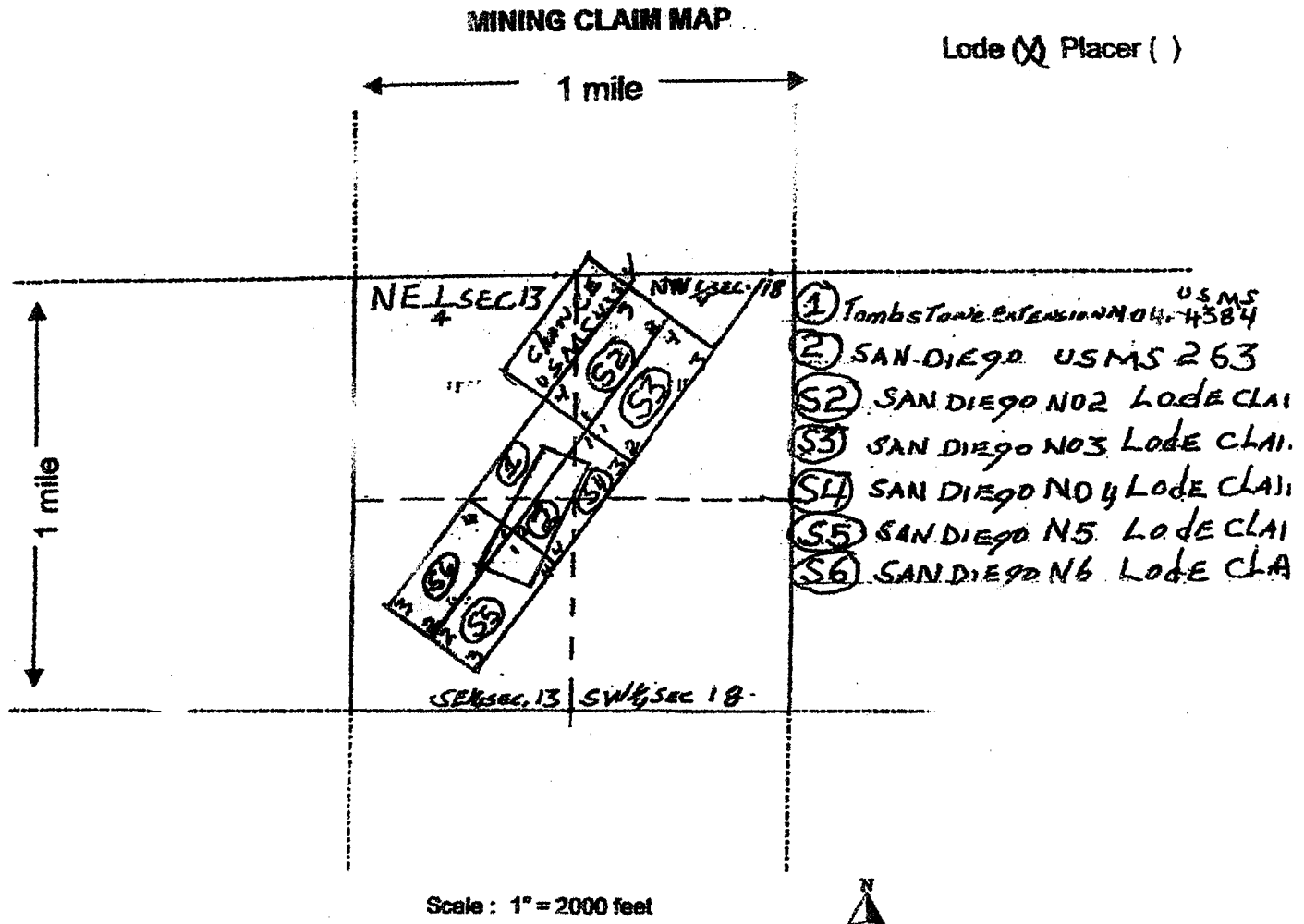
LOCATOR(S) Carlo Agudio
Marsha Agudio

PHOENIX, ARIZONA

2009 APR 21 A 8:34

RECEIVED
BLM AZ STATE OFFICE

AMC 396581



1. The above map depicts the San Diego #6 mining claim, which is located in Section (s) 13, Township 20S, Range 22E, Gila and Salt River Base and Meridian, COCHISE County, Arizona.

2. The type of corner and location monuments used are as follows: 2" PVC, 4 FT ABOVE GROUND.

3. The bearings and distances in degrees and feet between claim corners are as depicted on the map

Beginning at the No. 1 corner 1500 ft. in a SW direction to the No. 2 corner, then 600 ft. NW to the No. 3 corner, then 1500 ft. NE to the No. 4 corner, and 600 ft. SE to the point of origin.

LOCATION NOTICE FOR LODE MINING CLAIM

NOTICE IS HEREBY GIVEN that the **San Diego #7** lode mining claim has been located by Carlo and Marsha Agudio, whose current mailing address is PO Box 431, Tombstone, AZ 85638.

The general course of this claim is SE, and it is situated in Cochise County, Arizona.

This claim is 1500 feet in length and 600 feet in width. The claim runs from the location monument on which this location notice is posted approximately 15 feet in a SE direction to the SE end line and 1485 feet in a NW direction to the NW end line.

This claim is marked by six monuments, one at each corner and one at the center of each end line of the claim.

The location monument on which this notice is posted is situated within Section 13, Township 20S, Range 22E, Gila Salt River Base and Meridian, Arizona, and this claim encompasses portions of the following quarter section(s), section(s), Township, and Range:

SE qtr Sec 13 T 20S R 22E and NE qtr Sec 24 T 20S R 22E Gila Salt River Base and Meridian, Arizona

The locality of this claim with reference to some natural object or permanent monument and additional information (if any) concerning its locality are as follows: Approximately 3,690' NW 296 degrees from AZ BM CG 1169

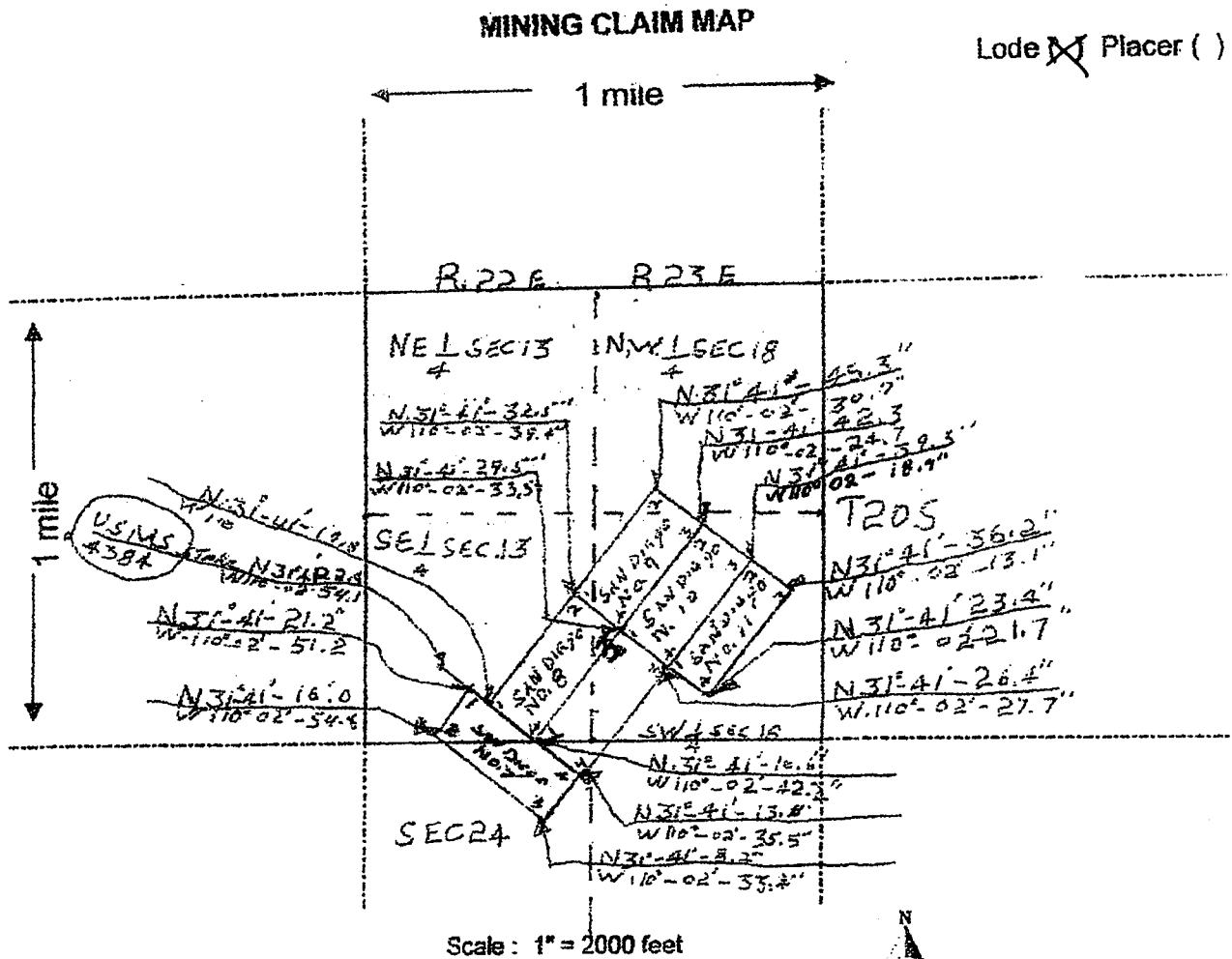
DATED AND POSTED on the ground this 16 day of March, 2009.

LOCATOR(S)

Carlo Agudio
Marsha Agudio

RECEIVED
BLM AZ STATE OFFICE
PHOENIX, ARIZONA
2009 APR 21 A 8:34

AMC 396582



- The above map depicts the San Diego #7 mining claim, which is located in Section (s) 13 & 24, Township 20S, Range 22E, Gila and Salt River Base and Meridian, Cochise County, Arizona.
- The type of corner and location monuments used are as follows: 2" PVC PIPE 4 FT
Above Grade
- The bearings and distances in degrees and feet between claim corners are as depicted on the map.

Note: Claims 7, 8, 9, 10, and 11 all are 1500' in length and 600' in width.

LOCATION NOTICE FOR LODE MINING CLAIM

NOTICE IS HEREBY GIVEN that the San Diego #8 lode mining claim has been located by Carlo and Marsha Agudio, whose current mailing address is PO Box 431, Tombstone, AZ 85638.

The general course of this claim is N31E, and it is situated in Cochise County, Arizona.

This claim is 1500 feet in length and 600 feet in width. The claim runs from the location monument on which this location notice is posted approximately 15 feet in a NE direction to the NE end line and 1485 feet in a SW direction to the SW end line.

This claim is marked by six monuments, one at each corner and one at the center of each end line of the claim.

The location monument on which this notice is posted is situated within Section 13, Township 20S, Range 22E, Gila Salt River Base and Meridian, Arizona, and this claim encompasses portions of the following quarter section(s), section(s), Township, and Range:

SE qtr Sec 13 T20S R22E and SW qtr Sec 18 T20S R 23E Gila Salt River Base and Meridian, Arizona

The locality of this claim with reference to some natural object or permanent monument and additional information (if any) concerning its locality are as follows: Approximately 3,262' NW 324 degrees from AZ BM CG 1169

DATED AND POSTED on the ground this 16 day of March, 2009.

LOCATOR(S) Carlo Agudio
Marsha Agudio

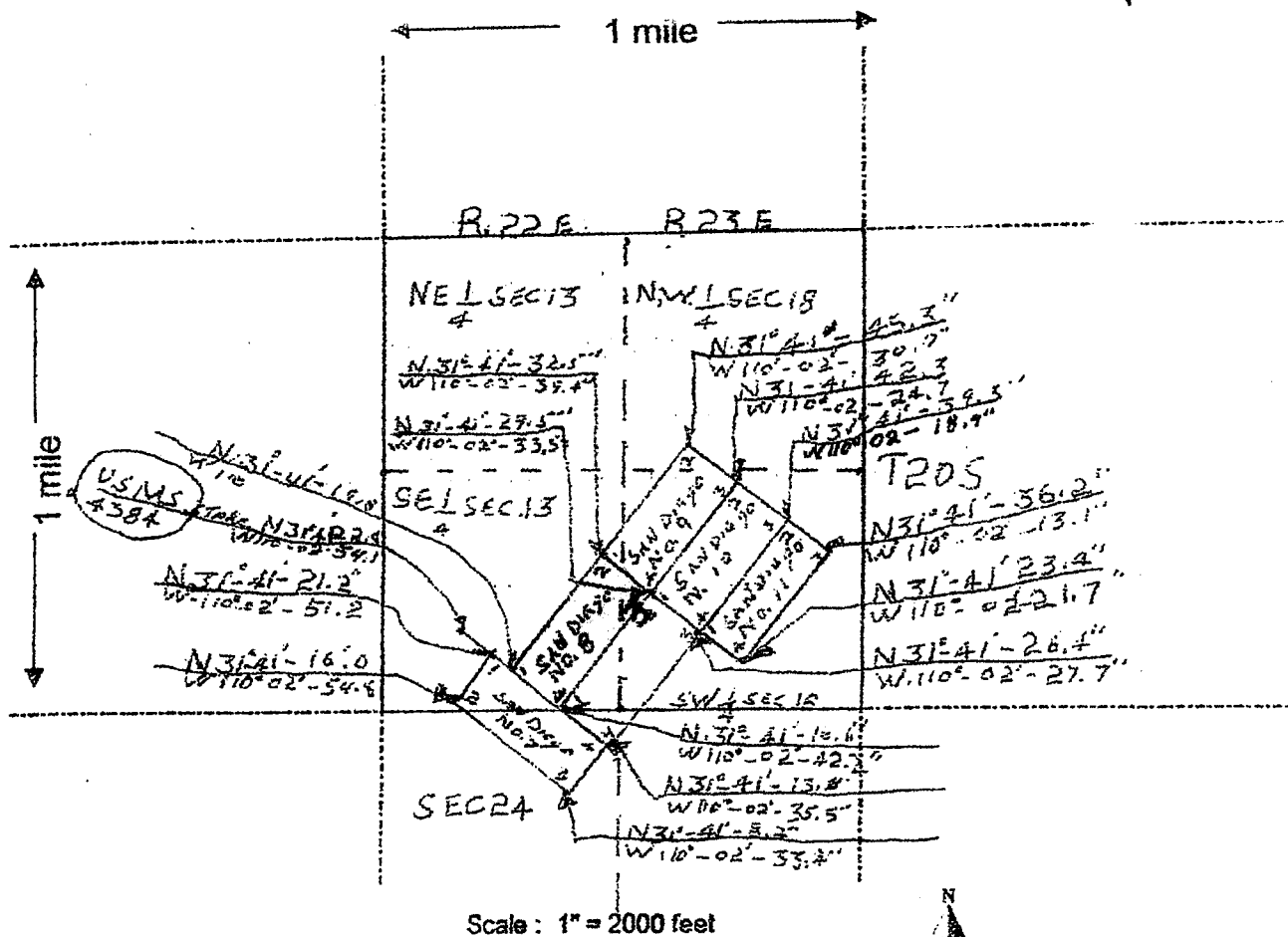
PHOENIX, ARIZONA

2009 APR 21 A 8:34

RECEIVED
BLM AZ STATE OFFICE

AMC 396583

MINING CLAIM MAP

Lode ☒ Placer ()

1. The above map depicts the San Diego #8 mining claim, which is located in Section (s) 13E, Township 20S, Range 22E, Gila and Salt River Base and Meridian, Cochise County, Arizona.

2. The type of corner and location monuments used are as follows: 2" PVC PIPE 4 FT
Above grade.

3. The bearings and distances in degrees and feet between claim corners are as depicted on the map.

Note: Claims 7, 8, 9, 10, and 11 all are 1500' in length and 600' in width.

LOCATION NOTICE FOR LODE MINING CLAIM

NOTICE IS HEREBY GIVEN that the **San Diego #9** lode mining claim has been located by Carlo and Marsha Agudio, whose current mailing address is PO Box 431, Tombstone, AZ 85638.

The general course of this claim is N31E, and it is situated in Cochise County, Arizona.

This claim is 1500 feet in length and 600 feet in width. The claim runs from the location monument on which this location notice is posted approximately 15 feet in a SW direction to the SW end line and 1485 feet in a NE direction to the NE end line.

This claim is marked by six monuments, one at each corner and one at the center of each end line of the claim.

The location monument on which this notice is posted is situated within Section 18, Township 20S, Range 23E, Gila Salt River Base and Meridian, Arizona, and this claim encompasses portions of the following quarter section(s), section(s), Township, and Range:

SE qtr Sec 13 T20S R22E and SW and NW qtr Sec 18 T20S R 23E Gila Salt River Base and Meridian, Arizona

The locality of this claim with reference to some natural object or permanent monument and additional information (if any) concerning its locality are as follows: Approximately 3,250' NW 327 degrees from AZ BM CG 1169

DATED AND POSTED on the ground this 16 day of March, 2009

LOCATOR(S) Carlo Agudio
Marsha Agudio

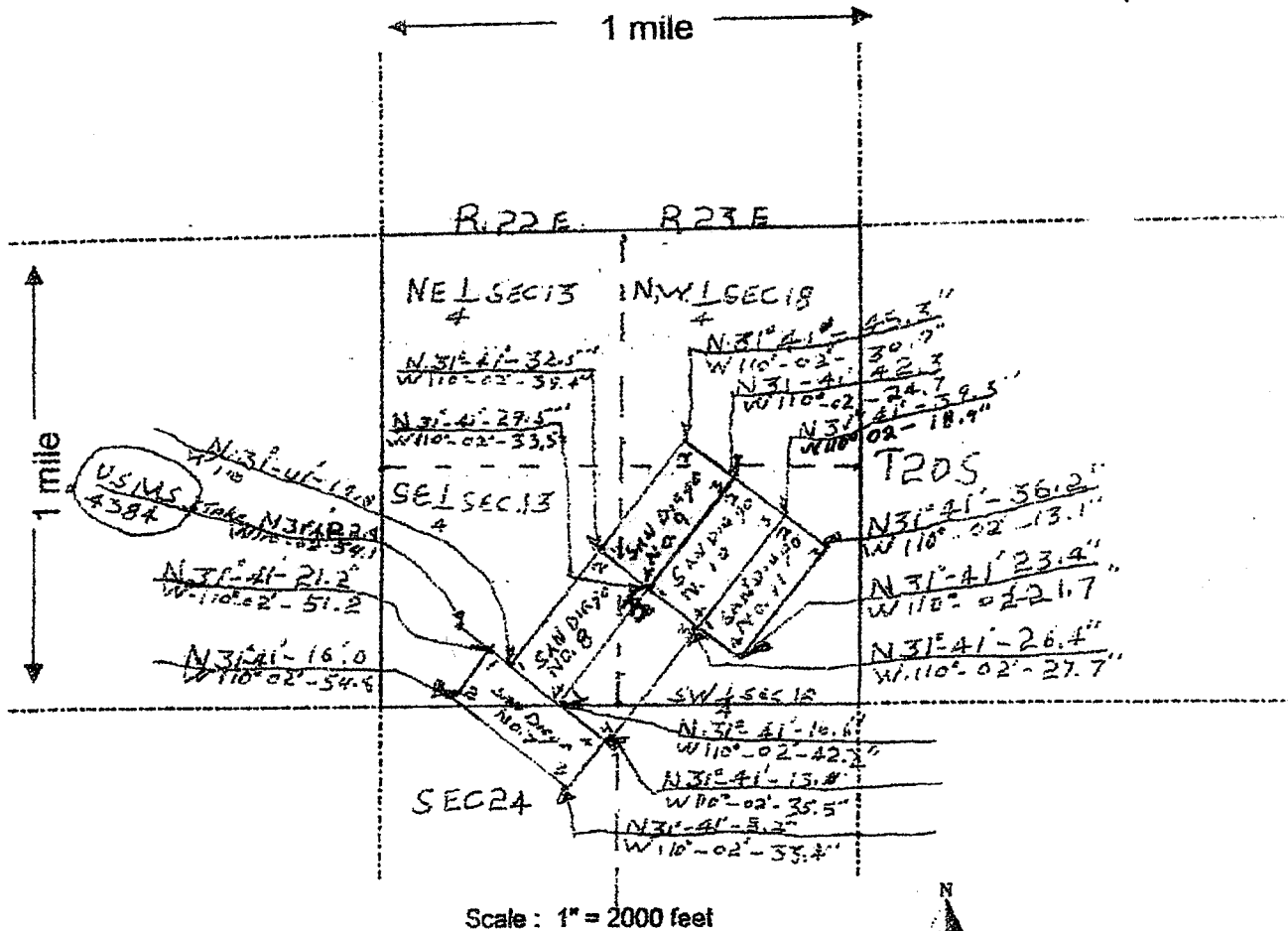
PHOENIX, ARIZONA

2009 APR 21 A 8:34

RECEIVED
BLM AZ STATE OFFICE

2009 396584

MINING CLAIM MAP

Lode ☒ Placer ()

- The above map depicts the San Diego #9 mining claim, which is located in Section (s) 18, Township 20S, Range 23E, Gila and Salt River Base and Meridian, Cochise County, Arizona.
- The type of corner and location monuments used are as follows: 2" PVC PIPE 4 FT
Above grade.
- The bearings and distances in degrees and feet between claim corners are as depicted on the map.

Note: Claims 7, 8, 9, 10, and 11 all are 1500' in length and 600' in width.

LOCATION NOTICE FOR LODE MINING CLAIM

NOTICE IS HEREBY GIVEN that the San Diego #10 lode mining claim has been located by Carlo and Marsha Agudio, whose current mailing address is PO Box 431, Tombstone, AZ 85638.

The general course of this claim is N31E, and it is situated in Cochise County, Arizona.

This claim is 1500 feet in length and 600 feet in width. The claim runs from the location monument on which this location notice is posted approximately 15 feet in a SW direction to the SW end line and 1485 feet in a NE direction to the NE end line.

This claim is marked by six monuments, one at each corner and one at the center of each end line of the claim.

The location monument on which this notice is posted is situated within Section 18, Township 20S, Range 23E, Gila Salt River Base and Meridian, Arizona, and this claim encompasses portions of the following quarter section, section, Township, and Range:

SW qtr Sec 18 T20S R23E Gila Salt River Base and Meridian, Arizona

The locality of this claim with reference to some natural object or permanent monument and additional information (if any) concerning its locality are as follows: Approximately 2,650' NW 328 degrees from AZ BM CG 1169

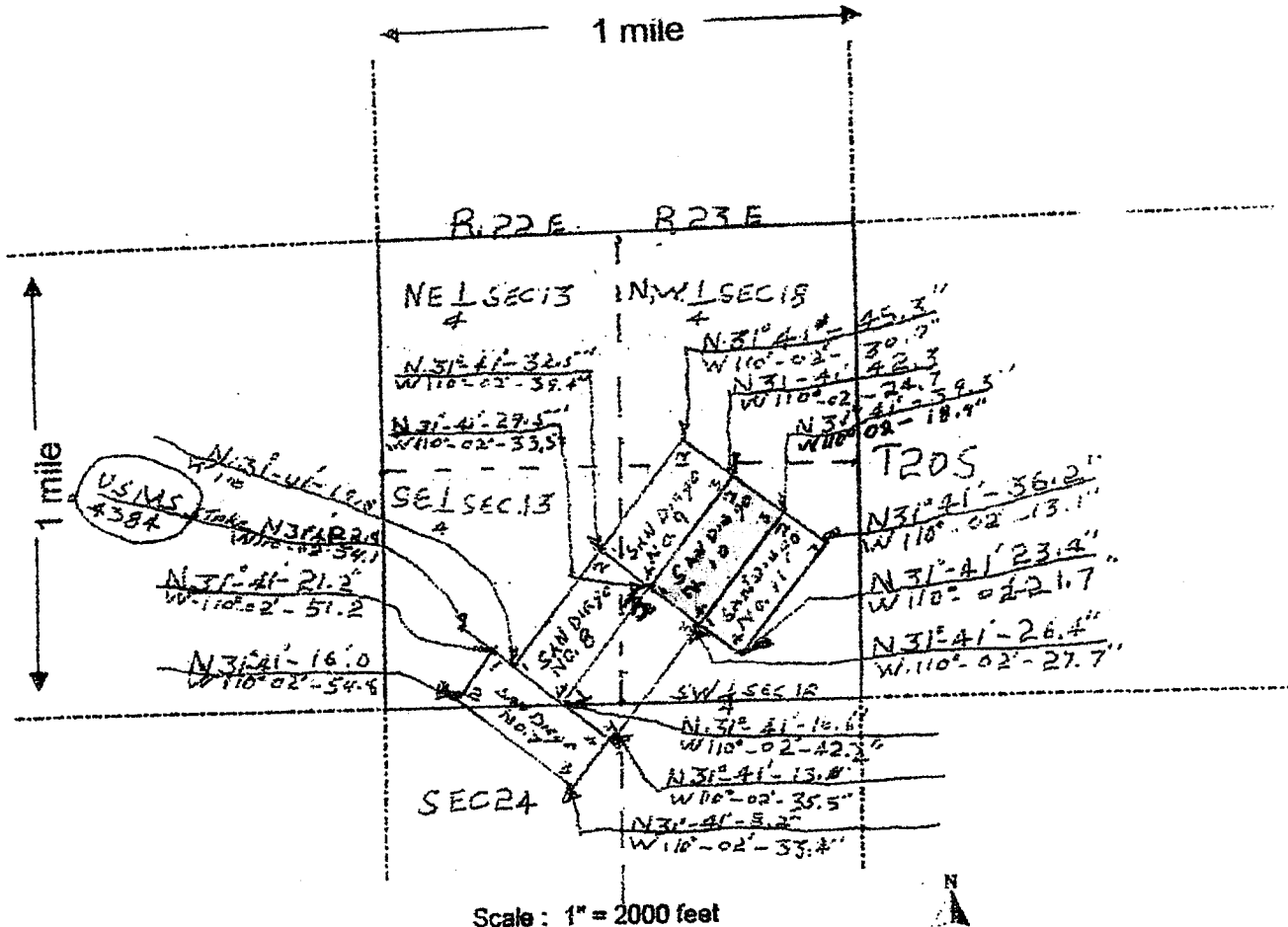
DATED AND POSTED on the ground this 16 day of March, 2009.

LOCATOR(S) Carlo Agudio
Marsha Agudio

RECEIVED
BLM AZ STATE OFFICE
2009 APR 21 A 8:34
PHOENIX, ARIZONA

AMC 396585

MINING CLAIM MAP

Lode ☒ Placer ()

1. The above map depicts the San Diego #10 mining claim, which is located in Section (s) 18, Township 20S, Range 23E, Gila and Salt River Base and Meridian, Cochise County, Arizona.

2. The type of corner and location monuments used are as follows: 2" PVC PIPE 4 FT
Above grade

3. The bearings and distances in degrees and feet between claim corners are as depicted on the map.

Note: Claims 7, 8, 9, 10, and 11 all are 1500' in length and 600' in width.

LOCATION NOTICE FOR LODE MINING CLAIM

NOTICE IS HEREBY GIVEN that the San Diego #11 lode mining claim has been located by Carlo and Marsha Agudio, whose current mailing address is PO Box 431, Tombstone, AZ 85638.

The general course of this claim is N31E, and it is situated in Cochise County, Arizona.

This claim is 1500 feet in length and 600 feet in width. The claim runs from the location monument on which this location notice is posted approximately 15 feet in a SW direction to the SW end line and 1485 feet in a NE direction to the NE end line.

This claim is marked by six monuments, one at each corner and one at the center of each end line of the claim.

The location monument on which this notice is posted is situated within Section 18, Township 20S, Range 23E, Gila Salt River Base and Meridian, Arizona, and this claim encompasses portions of the following quarter section, section, Township, and Range:

SW qtr Sec 18 T20S R23E Gila Salt River Base and Meridian, Arizona

The locality of this claim with reference to some natural object or permanent monument and additional information (if any) concerning its locality are as follows: Approximately 2,050' NW 330 degrees from AZ BM CG 1169

DATED AND POSTED on the ground this 16 day of March, 2009.

LOCATOR(S)

Carlo Agudio
Marsha Agudio

PHOENIX, ARIZONA

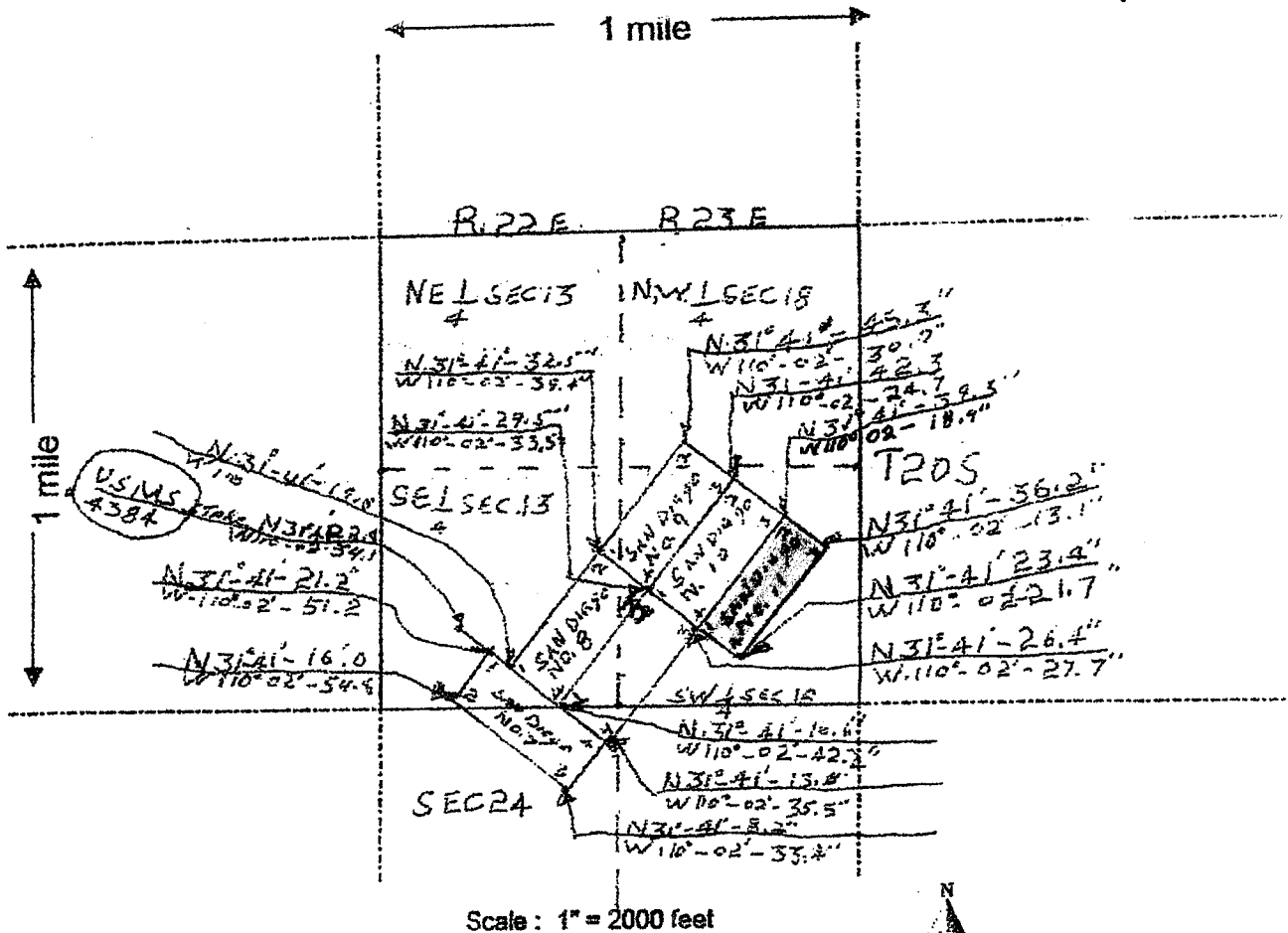
2009 APR 21 A 8:34

RECEIVED
BLM AZ STATE OFFICE

APR 29 2009

MINING CLAIM MAP

Lode (X) Placer ()



- The above map depicts the San Diego #11 mining claim, which is located in Section (s) 18, Township 20S, Range 23E, Gila and Salt River Base and Meridian, Cochise County, Arizona.
- The type of corner and location monuments used are as follows: 2" PVC PIPE 4 FT
Above grade.
- The bearings and distances in degrees and feet between claim corners are as depicted on the map.

Note: Claims 7, 8, 9, 10, and 11 all are 1500' in length and 600' in width.

RUN TIME: 11:58 AM

UNITED STATES DEPARTMENT OF INTERIOR
BUREAU OF LAND MANAGEMENT
GEOGRAPHIC REPORT WITH LAND
Sorted by Serial Number

RUN DATE: 10/01/2009

Page 1 of 1

Adm State: AZ

Serial Number: AZA 002053

Total Case Acres: 1.180

<u>Casetype</u>	<u>Case Disp</u>				<u>Sect</u>	<u>Sur Typ</u>	<u>Sur Num</u>	<u>Suff</u>	<u>Subdivision</u>	<u>Act Pend</u>
282103	AUTHORIZED	14	0200S	0220E	013	FF		1	PART E2NE;	

Serial Number: AZA 031776

Total Case Acres: 10.600

<u>Casetype</u>	<u>Case Disp</u>				<u>Sect</u>	<u>Sur Typ</u>	<u>Sur Num</u>	<u>Suff</u>	<u>Subdivision</u>	<u>Act Pend</u>
286203	AUTHORIZED	14	0200S	0220E	013	ALIQ			NENE;	

Serial Number: AZPHX 0077829

Total Case Acres: 9.650

<u>Casetype</u>	<u>Case Disp</u>				<u>Sect</u>	<u>Sur Typ</u>	<u>Sur Num</u>	<u>Suff</u>	<u>Subdivision</u>	<u>Act Pend</u>
282105	AUTHORIZED	14	0200S	0230E	018	ALIQ			E2SW,SWSE;	

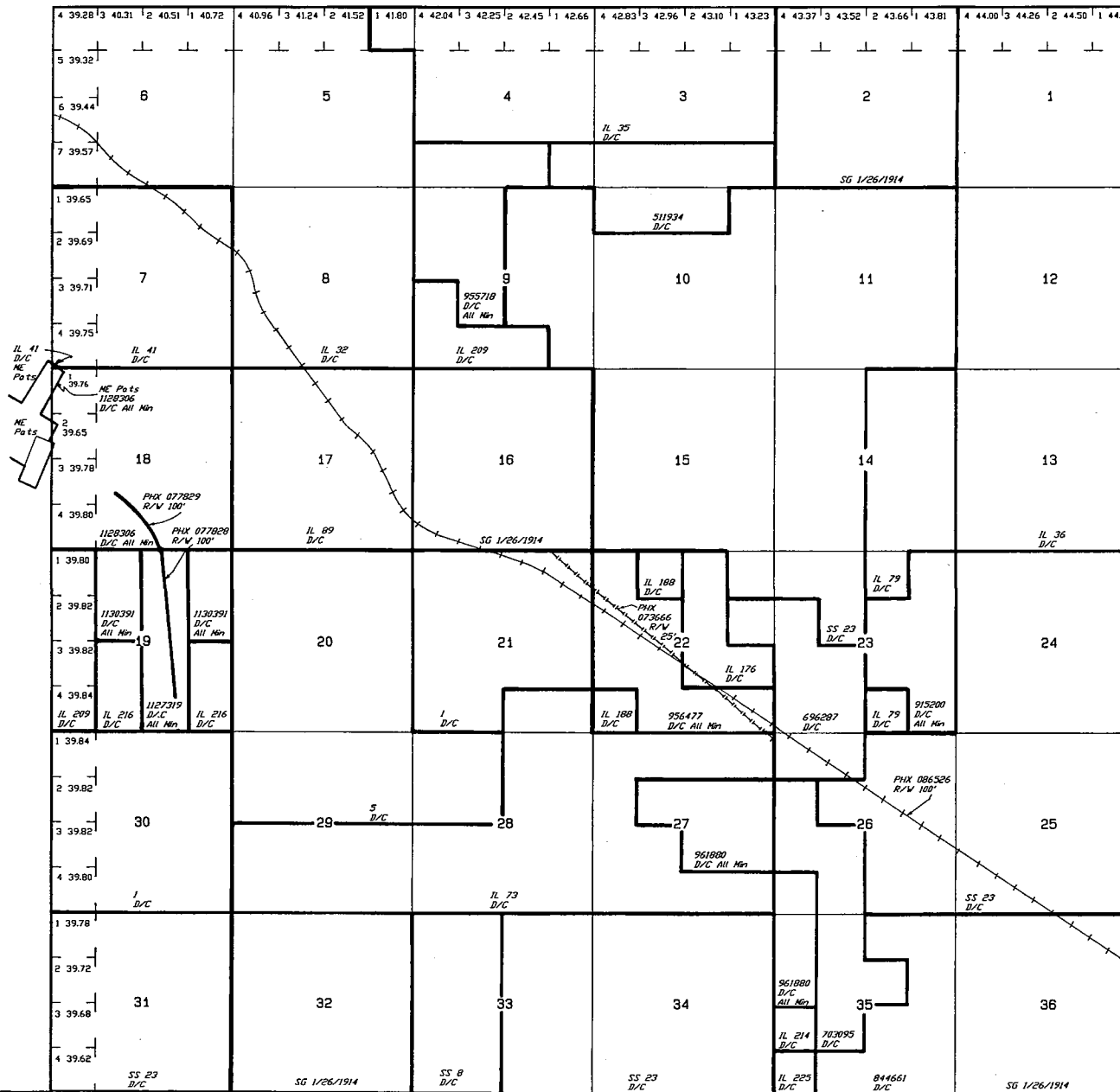
STATUS OF PUBLIC DOMAIN
LAND AND MINERAL TITLES[illegible]

FOR ORDERS EFFECTING DISPOSAL OR USE OF
UNIDENTIFIED LANDS WITHDRAWN FOR CLASSIFICATION,
MINERALS, WATER AND/OR OTHER PUBLIC PURPOSES,
REFER TO INDEX OF MISCELLANEOUS DOCUMENTS.

DIST NO. 4

[illegible]

T. 205
R. 23E



Lat. $31^{\circ}38'34''$ N
 Long. $109^{\circ}56'48''$ W

SCALE

10 20 30

30 chains to the inch

WARNING STATEMENT

This plot is the Bureau's Record as Title, and should be used only as a graphic display of the township survey data. Accuracies herein do not reflect title changes which may have been effected by lateral movements of rivers or other bodies of water. Refer to the cadastral surveys for official survey information.

COCHISE COUNTY

MTP
SUPPL SECS 13,14,23,24

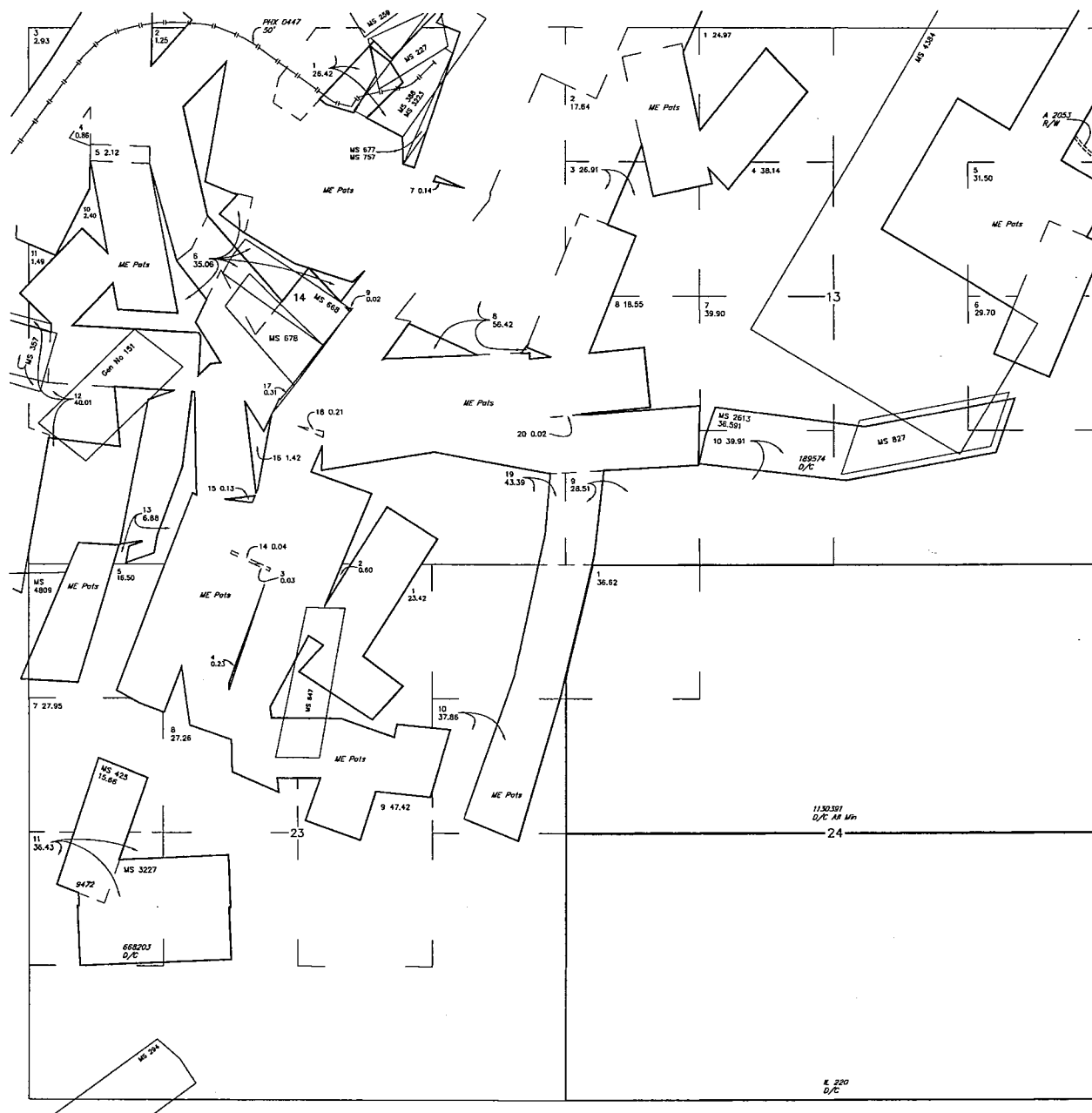
[illegible]

FOR ORDERS AFFECTING DISPOSAL OR USE OF
UNIDENTIFIED LANDS WITHDRAWN FOR CLASSIFICATION,
MINERALS, WATER AND/OR OTHER PUBLIC PURPOSES,
REFER TO INDEX OF MISCELLANEOUS DOCUMENTS.

DIST NO 4

MDS 225 NE

MDS 778 SE



SCALE in chains

5 0 5 10 20

WARNING STATEMENT
This plot is the Bureau's Record of Title, and should be used only as a graphic display of the township survey data. Records hereon do not reflect title changes which may have been effected by lateral movements of rivers or other bodies of water.

NO 2

CURRENT TO	JK	GSR Mer
12-7-2007	ACAD	T 20 S
		R 22 E

COCHISE COUNTY

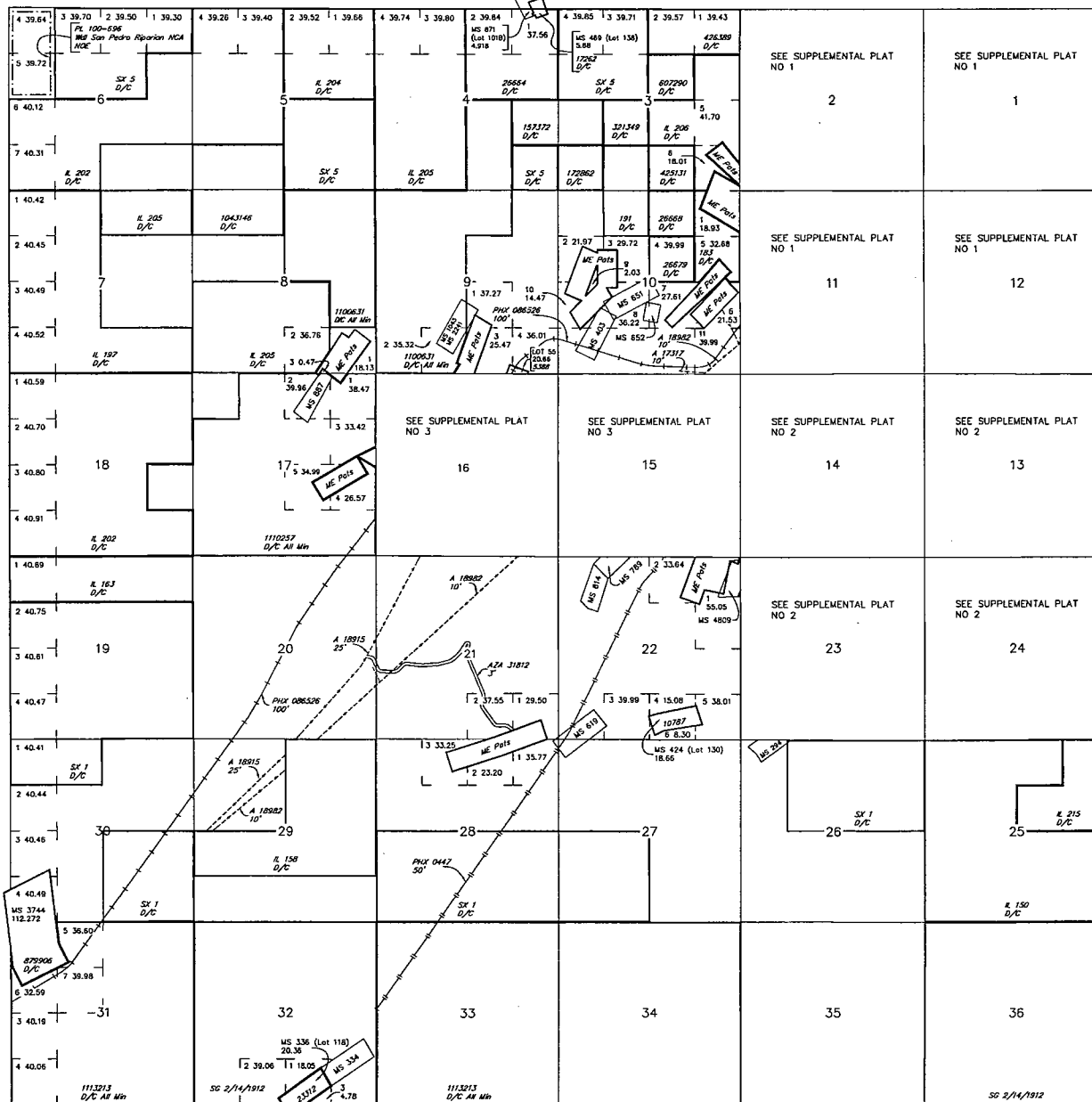
[illegible]

DIST NO 4

A 20675 R/W 33'

A 30793 R/W 10'

Sec 15 : Lots 3, 4, 9



SCALE in chains

WARNING STATEMENT
This plat is the Bureau's Record of Title, and should be used only as a graphic display of the township survey data. Records hereon do not reflect title changes which may have been effected by lateral movements of rivers or other bodies of water. Refer to the cadastral surveys for official survey information.

CURRENT TO	JK	GSR Mer
12-7-2007	ACAD	T 20 S
		R 22 E